

DRAFT

City of Watsonville Local Hazard Mitigation Plan

Appendices

July 2020

Prepared for:



**City of Watsonville
Department of Public Works and Utilities
250 Main Street
Watsonville, California 95076**

Prepared by:



Harris & Associates

**1401 Willow Pass Road, Suite 500
Concord, California 94520
(925) 827-4900
Contact: Eric Vaughan**

This document is printed on recycled paper with 30 percent post-consumer content.

Table of Contents

Appendix A. Chapter 1, Planning Process

- 8/29/29 Internal Pre-Planning Meeting
 - Invitation
 - Meeting minutes
- 9/6/19 Pre-Planning Meeting
 - Agenda
 - Meeting minutes
 - Sign-in sheet
 - Meeting dates
- 10/1/19 Public Outreach Meeting No. 1
 - Agenda
 - Meeting minutes
 - Sign-in sheet
 - Survey
 - Posts on Facebook, City Hall, and website
 - Flyer
- 10/14/19 Planning Committee Meeting
 - Meeting invitation
 - Member list
 - Agenda
 - Posted agenda (photo)
 - Meeting minutes
 - Sign-in sheet
 - Disaster history
 - Hazard identification worksheet
 - Photos
- 10/14/19 Steering Committee Kickoff Meeting
 - Invitation
 - Member list
 - Roles
 - Agenda
 - Sign-in sheet

- 11/14 Planning Committee Meeting
 - Agenda
 - Agenda email
 - Meeting minutes (English and Spanish)
 - Sign-in sheet
 - Critical facilities list (draft)
 - Ground rules
 - Survey results
- 1/16/20 Planning Committee Meeting
 - Agenda (English and Spanish)
 - Meeting notes (English and Spanish)
 - Sign-in sheet
 - Presentation drafts
 - Impacts/vulnerabilities list (English and Spanish)
- 2/20/20 Planning Committee Meeting
 - Meeting agenda
 - English
 - Spanish
 - Meeting minutes
 - Sign-in sheet
 - Meeting photos (7 individual photos)
- 3/19/20 Planning Committee Meeting – canceled due to COVID-19
 - COVID-19 meeting cancelation email from 3/12/20
 - Email cancelation of City facilities due to COVID-19
- 3/24/20 Virtual Steering Committee Meeting
 - Meeting invitation
 - Meeting notes
 - Sign-in sheet
 - Steering committee request to review mitigation actions
- 6/24/20 Virtual Meeting
 - Meeting minutes
 - Photos

Appendix B. Chapter 3, Mitigation Strategy

- Mitigation actions
 - Mitigation actions spreadsheet
 - Email from Jackie requesting input from Committee

Appendix C. Chapter 4, Plan Review, Evaluation, and Implementation

- Placeholder for screenshot of the LHMP posted on the City’s website
- Placeholder screenshot of post on City’s website inviting public comments

Appendix D. Chapter 5, Plan Adoption

- Placeholder for documentation that the plan has been formally adopted

This page intentionally left blank.

Appendix A. Chapter 1, Planning Process

This page intentionally left blank.

From: Jackie McCloud <jackie.mccloud@cityofwatsonville.org>
Sent: Thursday, September 19, 2019 2:42 PM
To: Jackie McCloud <mcjackslee@gmail.com>
Cc: Christopher Gregorio <christopher.gregorio@cityofwatsonville.org>; Wendy Boemecke <Wendy.Boemecke@weareharris.com>; William Llewellyn <William.Llewellyn@weareharris.com>; Steve Palmisano <steve.palmisano@cityofwatsonville.org>; Thomas Sims <thomas.sims@cityofwatsonville.org>; Rob Allen <rob.allen@cityofwatsonville.org>; Cristy Cassel-Shimabukuro <cristy.cassel@cityofwatsonville.org>; ruth_gonzalez@pvusd.net; Foxworthy, Mark E. x8984 <FoxworthyME1@co.monterey.ca.us>; Christian Miranda <christian.miranda@cityofwatsonville.org>; judyvazquez@pajarosunnymesa.com; Gus Levin <gulevin@cabrillo.edu>; Jonathan Pilch <jonathan@watsonvillewetlandswatch.org>; Deborah Muniz <deborah.muniz@cityofwatsonville.org>; Bilicich, Nancy <Nancy_Bilicich@pvusd.net>; kkingponzio@gmail.com; Fabian Guzman <fabian.guzman@cityofwatsonville.org>
Subject: [External] Invitation for City of Watsonville's Local Hazard Mitigation Plan Planning Committee

Good afternoon!

The City of Watsonville will be preparing their first Local Hazard Mitigation Plan (LHMP). The City of Watsonville's Public Works Department is serving as lead for this project. Community involvement is a vitally important requirement for a FEMA compliant LHMP planning process. This is a multi-disciplinary effort, which requires a broad set of collaborating professional perspectives.

The purpose of the City's LHMP:

- To help reduce the impacts of natural hazards to the citizens, property, and critical infrastructure located in Watsonville. Disaster Mitigation Act 2000 requires that local governments have a FEMA approved and City adopted LHMP in order to maintain eligibility for certain FEMA pre- and post-grant funding opportunities.
- Incorporating key information into the LHMP for the Community Rating System (National Floodplain Insurance Program) which will help to reduce the cost of flood insurance for local residents and businesses.

You are receiving this notice because we would greatly appreciate your leadership and guidance in this endeavor. We respectfully request your participation as a planning committee member. The level of effort required will include attending five committee meetings and reviewing draft plan content over a 10-month timeframe.

The Kick-Off meeting has been scheduled for Monday October 14, 2019 at 9:00-9:45am at the Civic Plaza – Community Room A, located at 275 Main St, 4th Floor. You'll want to park on the top floor of the Civic Plaza Parking Structure. Parking is free for the first 2 hours.

If you need more information, please contact me at (831) 768-3172.

Thanks!

Jackie McCloud

Sr. Utilities Engineer
City of Watsonville
(831) 768-3172

MEETING MINUTES

Name of Meeting: Internal Kickoff Meeting
Date of Meeting: August 29, 2019
Time: 1-2 pm

Attendees:

NAME	POSITION	COMPANY/AGENCY	EMAIL
Jackie			
Chris			
Eric			
William			
Carl			
Wendy			

Pre-Meeting

Chris and Jackie – what we need for the stakeholders. Setting formal invitations for participants

Forming the steering committee – small group within the City

Planning Committee – larger group

Next week we will put together the planning committee composition

Describe the responsibilities of both committees

When stakeholders are invited, they should be done by email. If by phone, it needs to be documented.

Special District and other nearby jurisdictions need to be invited

Carl needs members of the public to participate

Chris, associate planner or assistant

Michelle templeton

Outreach manager

Antonella (County) will be involved

EOC – Rosemary Anderson

CRS – if just talking the steering committee, mostly just city staff

For planning committee, if you have steering committee on board also on it, you need at least 6 members of stakeholders and the public

In house – steering committee is in hot demand



MEETING AGENDA

Watsonville LHMP Plan Preparation

Pre-Kick off meeting

September 6, 2019, 12-3pm

Water Resource Center, Watsonville

Attendees:

NAME	ORGANIZATION/FIRM
Jackie McCloud	Sr Utilities Engineer, City of Watsonville
Christopher Gregorio	Assistant Engineer, City of Watsonville
Eric Vaughan	Implementation Lead, Harris & Associates
Wendy Boemecke	Sr. Lead Planner, Harris & Associates
William Llewellyn	Project Manager, Harris & Associates
Michael McCormick	Principal in Charge, Harris & Associates

Purpose of Meeting: Discuss LHMP project elements and delivery.

i. **Introductions**

ii. **Team Roles and Responsibilities**

- Bill Llewellyn
- Michael McCormick
- Eric Vaughan
- Wendy Boemecke
- Carl Walker (Committee composition CRS credit)
- Additional Resources

iii. **Meeting Scheduling**

- Steering Committee
- Hazard Mitigation Planning Committee (HMPC)
- Public Outreach (survey, townhalls, public review)

- iv. **Public Involvement Plan**
 - Online Survey
 - HMPC Meetings
 - Townhall Meetings (how many, where, when)
 - Draft Plan Review
 - Methods of Communication

- v. **Document Controls**
 - Harris side
 - City side

- vi. **Committee Development**
 - Planning Committee Requirements (FEMA & CRS)
 - HMPC Requirements (FEMA & CRS)
 - Participant Lists
 - Invitations

- vii. **Planning for the Kick-off Meeting**
 - Inviting participants
 - Developing the meeting materials
 - Technical review of existing plans, studies, & reports



City of Watsonville
Local Hazard Mitigation Plan (LHMP) and Credit Rating System (CRS)

MEETING MINUTES

Name of Meeting: Pre-Planning Meeting for the LHMP
Date of Meeting: September 6, 2019
Time: 1200 - 1500
Location: Water Resources Center
Subject: LHMP Pre-Planning Meeting
Attendees:

NAME	COMPANY/AGENCY	PHONE	EMAIL
Jackie McCloud	City of Watsonville Company/Agency	###.###.####	jackie.mccloud@cityofwatsonville.org
Christopher Gregorio	Client's Company/Agency	###.###.####	Chritopher.gregorio@cityof watsonville.org
Eric Vaughan	Harris & Associates	###.###.####	Eric.vaughan@weareharris.com
Wendy Boemecke	Harris & Associates	###.###.####	wendy.boemecke@weareharris.com
Bill Llewellyn	Harris & Associates	###.###.####	william.llewellyn@weareharris.com

Purpose of Meeting: Discuss LHMP project elements and delivery

Provide agenda to the City

Quick Overview of roles and responsibilities.

Discuss the participants for the Steering and planning committee

Discuss and schedule Public Outreach meeting (2 weeks before the Kick-off meeting) date set for the October 1, 2016

Documentation control and power point presentation

Schedule the Kick-off meeting (set date for the October 14th 2019)

Action Items:

- Create a list of names of people to participate on the Steering Committee and Planning Committee.
- Prepare the invitation language and email to Jackie to be send by the City officially to participate the Steering and Planning Committee.
- Chris (City) will email Wendy and Bill, City plans available for review in Sacramento.
- Developed a Survey questions to be used for the outreach meetings needed to comply with FEMA Regulations and CRS Regulations to complete the LHMP.

- Develop a Power Point presentation for the October 1st meeting to inform the public to understand and invite them to participate on the Planning Committee.
- Develop a Power Point presentation for the October 14th meeting to inform and invite them to participate on the Steering Committee.

Meeting adjourned at 1410

These meeting minutes are the understandings of the preparer, if there are any discrepancies, please notify the preparer within <two> weeks.

SEPT. 6, 2019 -

<u>NAME</u>	<u>AGENCY</u>	<u>TITLE</u>
Wendy Bæmælla	HARRIS + Assoc	Sr. Planner
Bill Hewelley	HARRIS & ASSOC	Project Manager
Eric Vaughan	Harris + Assoc.	Lead, Implementation
Chris Gregorio	COW	Asst Engineer
Jaime McElond	COW	Sr. Utilities Engineer

From: Wendy Boemecke
Sent: Tuesday, October 1, 2019 8:57 PM
To: William Llewellyn; Carl Walker; Eric Vaughan; Julia Guy; Michael McCormick
Subject: October 1 - Watsonville Public Meeting #1

Hi Everyone,

Just wanted to say thank you to Bill and Carl. Everyone did a great job today and I feel everything went very well. We had two people from the public attend today's first outreach meeting. The meeting afterward with the City went well too. We scheduled the rest of the meetings and they are:

1. October 14 (everyone has this information)
2. November 14 (Wednesday) at 6:00 PM
3. January 16 (Thursday) at 2:30 PM
4. February 20 (Thursday) at 6:00 PM
5. March 19 (Thursday) at 2:30
6. April 23 (Thursday) at 6:00 PM (Final Draft)

Please let us know if you have any questions.

Thanks Wendy



City of Watsonville – 2020 Local Risk & Hazard Mitigation Plan

Lead Agency: City of Watsonville - Public Works & Utilities Department

MEETING AGENDA

Public Introduction Meeting

October 1, 2019

1:30PM – 2:30PM

Old City Council Chambers – 250 Main Street

Purpose of Meeting: This is the first public meeting regarding the development of the City of Watsonville's Local Risk and Hazard Mitigation Plan. The purpose of the meeting is to provide information about the Plan, the planning process, and encourage public participation in the development of this important plan.

- i. Welcome & Introductions
 - a. Key city and consultant advisory staff
 - b. Please introduce yourself!
- ii. What is a Local Risk and Hazard Mitigation Plan
- iii. How will the Plan help prepare the City?
- iv. How will the Plan benefit the City?
 - a. National Flood Insurance Program
 - b. Community Rating System
- v. How can you participate in the process?

QUESTIONS?

City of Watsonville – 2020 Local Risk & Hazard Plan
Public Involvement Meeting
October 1, 2019

MEETING MINUTES

Name of Meeting: Watsonville Local Risk & Hazard Plan Public Involvement
Date of Meeting: October 1, 2019
Time: 1:30 to 2:30
Location: 250 Main Street, Old Council Chambers, Watsonville, CA
Subject: Public Involvement Process

Attendees: See attached meeting sign-in sheet

Distribution: Posting on Website and Face Book
Date issued: September 23, 2019

Purpose of Meeting: Local Hazard Mitigation Plan - Process, Public Involvement, NFIP and CRS

ITEM	DISCUSSION	ACTION BY
1.	William introduced Harris staff and those attending meeting introduced themselves. There were 2 people from the general public that attended the meeting	William
2.	Wendy went over the planning process, hazard and risk assessment, mitigation actions, and the monitoring, updating and evaluation of the plan. The benefits of having the LHMP which will allow the city to apply for Federal/State grants, allows that citizens to be aware of the hazards. Carl went over NFIP, CRS and how it works, and the benefits for the public to attend which includes lower flood insurance	Wendy Carl
3.	The participants were notified that the next planning meeting will be on October 14 at 10:00 am and they were also invited to attend this meeting	Wendy
4.	Thanked everyone for attending	William, Carl, Wendy and Jackie

<

Meeting adjourned at 3:00 PM

October 1, 2019

First Name	Last Name	Email Address	Initials
Chris	Miranda	christian-miranda@cityofwatsenville.org	cm
Austin Rebey	Rebey	austin.rebey@cityofwatsenville.org	ar
Nancy Faust	Faustick	nancy@regenerationpajavalley.org	NF
Barbare	Crum	berum@stglobal.net	BC
Alfredo	Torres	alfredo.torres@nrcal.aac.com	AT
Jaume	Mcclelland	jaume.mcclelland@cityofwatsenville.org	JM
Christopher	Gregorio	christopher.gregorio@cityofwatsenville.org	CG
Bill (Lewellyn)	Lewellyn	william.lewellyn@wepa.mn.us	BL
Carol Walters	Walters	carol.walters@wepa.mn.us	CW
Benny	Bernicke		BB

City of Watsonville Local Hazard Mitigation Planning Survey

Event Name	Date	Address

1. Do you have an emergency plan for your family in case a natural disaster occurs?

Yes **No**

2. On a scale of 1 through 5 how well are you prepared for a natural disaster?

(1) Meaning not prepared at all (5) I'm prepared

1 2 3 4 5

3. How many days of supplies should your emergency kit have?

3 days 5 days 7 days

4. What natural hazard are you the most concerned about?

Earthquake ***Fire*** ***Flood*** ***Levee Failure*** ***Tsunami***

5. Do you live in a flood hazard zone?

Yes **No** **Unsure**

6. Is your home protected by a levee?

Yes **No** **Unsure**

7. Do you currently carry any of these types of insurance?

Earthquake Fire Flood Renters Insurance

8. Would you attend an emergency preparedness fair?

Yes **No**

Encuesta Sobre el Plan Local de Riesgo y Mitigación de la Ciudad

Nombre del Evento	Fecha	Dirección

1. ¿Cuenta con un plan de emergencia para usted y su familia en caso que ocurra un desastre natural?

Sí No

2. De escala de 1 al 5, que tan preparado/a se siente para enfrentar un desastre natural?
(1) Significa no preparado/a. (5) Estoy preparado/a

1 2 3 4 5

3. ¿Cuántos días de provisiones debe tener en su kit de emergencia?

3 días 5 días 7 días

4. ¿Qué desastre natural lo preocupa más?

Terremoto Incendio Inundación Falla de Dique Maremoto

5. ¿Vive en una zona de peligro de inundación?

Sí No No estoy seguro

6. ¿Su hogar está protegido por un dique?

Sí No No estoy seguro

7. ¿Por el momento cuenta con alguno de estos seguros?

Seguro contra terremoto Seguro contra incendio Seguro contra inundación

Seguro de inquilino

8. ¿Le interesa asistir a una feria de preparación contra emergencias?

Sí No



City of Watsonville - City Gov't

2 hrs · 🌐

LET'S GET PREPARED IN CASE OF NATURAL DISASTERS!

Join our
**Local Risk & Hazard Mitigation
Planning Meetings**

FREE refreshments!

Help us develop a plan
to prepare our community.

NOVEMBER 14 TH	6:30 PM - 8:00 PM*
JANUARY 6 TH	3:00 PM - 4:30 PM
FEBRUARY 20 TH	6:30 PM - 8:00 PM*
MARCH 19 TH	3:00 PM - 4:30 PM
APRIL 23 RD	6:30 PM - 8:00 PM*

* Children activities
available at these
meetings.

 CIVIC PLAZA - COMMUNITY ROOM A, 275 MAIN STREET. **FREE 2-HOUR
PARKING** CIVIC PLAZA PARKING STRUCTURE. FOR MORE INFORMATION
VISIT CITYOFWATSONVILLE.ORG/LHMP OR CALL (831) 768-3170.

👍 5

2 Shares





City of Watsonville - City Gov't

2 hrs · 🌐

¡PREPARÉMONOS EN CASO DE DESASTRES NATURALES!

Participe en las

Reuniones Para Desarrollar el Plan Local de Mitigación de Riesgos y Peligros

¡Bocadillos
GRATIS!

Ayúdenos a desarrollar un plan para
prepar a nuestra comunidad.

14 DE NOVIEMBRE	6:30 PM - 8:00 PM*
6 DE ENERO	3:00 PM - 4:30 PM
20 DE FEBRERO	6:30 PM - 8:00 PM*
19 DE MARZO	3:00 PM - 4:30 PM
23 DE ABRIL	6:30 PM - 8:00 PM*

* Actividades para niños
disponibles para estas
reuniones.



SALÓN "A" DE LA PLAZA CÍVICA, 275 MAIN STREET. **ESTACIONAMIENTO GRATIS
POR 2 HORAS** EN EL ESTACIONAMIENTO DE LA PLAZA CÍVICA. PARA MÁS INFOR-
MACIÓN VISITE CITYOFWATSONVILLE.ORG/LHMP O LLAME AL (831) 768-3170.

Like

Comment

Share



9+



October 1st, 2019 1:30 pm - 2:30 pm

Participate in the City's Local Risk & Hazard Plan

*Your opinion is
extremely
important to us!*



We invite you to attend the first public meeting regarding the development of our Local Risk and Hazard Mitigation Plan!

Topics we will explore:

What is a Local Risk and Hazard Mitigation Plan?

How will it help prepare our City?

How will it benefit our Community?

How can you participate in this process?



Old City Council Chambers 250 Main Street

1^{ro} de octubre del 2019 1:30 pm - 2:30 pm

Participe en el **Plan local de Riesgo y Mitigacion** de la ciudad

*¡Su punto de vista
es muy importante
para nosotros!*



Los invitamos a participar en la primera reunión pública sobre el desarrollo de nuestro Plan Local de Riesgo y Mitigación.


Estaremos explorando los siguientes temas:

- ¿Qué es un Plan de Riesgo y Mitigación?
- ¿Cómo nos ayudara a preparar a nuestra Ciudad?
- ¿Cómo le beneficiara a nuestra comunidad?
- ¿Cómo puede participar usted en este proceso?



**Ayuntamiento de la Ciudad Cámara del Concilio Antiguo -
250 Main Street**

Measure G Information Meeting (October 7th)



Upcoming Community meetings

Public Works and Utilities Department with the City of Watsonville has extended an invitation to their upcoming Community Meetings about the development of the City's first Local Hazard Mitigation Plan (LHMP).

The City of Watsonville's Public Works Department is serving as lead for this project. Community involvement is a vitally important requirement for a FEMA compliant LHMP planning process.

The purpose of the City's LHMP:

- To help reduce the impacts of natural hazards to the citizens, property, and critical infrastructure located in Watsonville. Disaster Mitigation Act 2000 requires that local governments have a FEMA approved and City adopted LHMP in order to maintain eligibility for certain FEMA pre- and post-grant funding opportunities.
- Incorporating key information into the LHMP for the Community Rating System (National Floodplain Insurance Program) which will help to reduce the cost of flood insurance for local residents and businesses.

You are receiving this invitation because we would greatly appreciate your opinion and input in this endeavor. The City will be hosting a series of community input meetings where all residents from Watsonville are invited. The next upcoming meeting will be at the Civic Plaza – Community Room A located at 245 Main Street, 4th Floor

11/14/19 6:30-8pm

Parking will be available on the top floor of the Civic Plaza Parking Structure. Parking is free for the first 2 hours.

If you have any questions or comments please feel free to contact Project Manager Jackie McCloud at (831) 768-3172 . You are welcome to forward questions or comments to the following e-mail:

lhmp@cityofwatsonville.org

From: Jackie McCloud <jackie.mccloud@cityofwatsonville.org>
Sent: Thursday, September 19, 2019 2:42 PM
To: Jackie McCloud <mcjackslee@gmail.com>
Cc: Christopher Gregorio <christopher.gregorio@cityofwatsonville.org>; Wendy Boemecke <Wendy.Boemecke@weareharris.com>; William Llewellyn <William.Llewellyn@weareharris.com>; Steve Palmisano <steve.palmisano@cityofwatsonville.org>; Thomas Sims <thomas.sims@cityofwatsonville.org>; Rob Allen <rob.allen@cityofwatsonville.org>; Cristy Cassel-Shimabukuro <cristy.cassel@cityofwatsonville.org>; ruth_gonzalez@pvusd.net; Foxworthy, Mark E. x8984 <FoxworthyME1@co.monterey.ca.us>; Christian Miranda <christian.miranda@cityofwatsonville.org>; judyvazquez@pajarosunnymesa.com; Gus Levin <gulevin@cabrillo.edu>; Jonathan Pilch <jonathan@watsonvillewetlandswatch.org>; Deborah Muniz <deborah.muniz@cityofwatsonville.org>; Bilicich, Nancy <Nancy_Bilicich@pvusd.net>; kkingponzio@gmail.com; Fabian Guzman <fabian.guzman@cityofwatsonville.org>
Subject: [External] Invitation for City of Watsonville's Local Hazard Mitigation Plan Planning Committee

Good afternoon!

The City of Watsonville will be preparing their first Local Hazard Mitigation Plan (LHMP). The City of Watsonville's Public Works Department is serving as lead for this project. Community involvement is a vitally important requirement for a FEMA compliant LHMP planning process. This is a multi-disciplinary effort, which requires a broad set of collaborating professional perspectives.

The purpose of the City's LHMP:

- To help reduce the impacts of natural hazards to the citizens, property, and critical infrastructure located in Watsonville. Disaster Mitigation Act 2000 requires that local governments have a FEMA approved and City adopted LHMP in order to maintain eligibility for certain FEMA pre- and post-grant funding opportunities.
- Incorporating key information into the LHMP for the Community Rating System (National Floodplain Insurance Program) which will help to reduce the cost of flood insurance for local residents and businesses.

You are receiving this notice because we would greatly appreciate your leadership and guidance in this endeavor. We respectfully request your participation as a planning committee member. The level of effort required will include attending five committee meetings and reviewing draft plan content over a 10-month timeframe.

The Kick-Off meeting has been scheduled for Monday October 14, 2019 at 9:00-9:45am at the Civic Plaza – Community Room A, located at 275 Main St, 4th Floor. You'll want to park on the top floor of the Civic Plaza Parking Structure. Parking is free for the first 2 hours.

If you need more information, please contact me at (831) 768-3172.

Thanks!

Jackie McCloud

Sr. Utilities Engineer
City of Watsonville
(831) 768-3172

City of Watsonville LHMP Planning Committee Members			
First Name	Last Name	Agency	Title
Austin	Robey	City of Watsonville	GIS Coordinator
Holly	Browne	City Resident	City Resident
Jonathan	Pilch	Watsonville Wetlands Watch	Executive Director
Harry	Durbin	City of Watsonville	Engineer
Judy	Vazquez-Varela	Pajaro/Sunny Mesa Community Services District	Operations Manager
Deborah	Muniz	City of Watsonville	Executive Assistant
Justin	Meek	City of Watsonville Community Development Dept.	Principal Planner
Rob	Allen	City of Watsonville Community Development Dept.	Building Official
Christopher	Gregorio	City of Watsonville	Assistant Engineer
Ruth	Gonzalez	Pajaro Valley Unified School District	Risk & Safety Manager
Jackie	McCloud	City of Watsonville	Senior Utilities Engineer
Tom	Sims	City of Watsonville Police Department	Assistant Chief
Amy	Cebada	City of Watsonville	Communications and Environmental Outreach Coordinator



City of Watsonville

"A Community of Opportunities"

City of Watsonville – 2020 Local Risk & Hazard Mitigation Plan

Lead Agency: City of Watsonville - Public Works & Utilities Department

MEETING AGENDA

Planning Committee Meeting #1

October 14, 2019

10:00 a.m. to 12:00 p.m.

275 Main Street, Civic Plaza-4-Community Room A (59)

Purpose of Meeting: This is the Kick off meeting regarding the development of the City of Watsonville's Local Risk and Hazard Mitigation Plan. The purpose of the meeting is to provide information about the Plan, the planning process, identification of the Planning Area, and Hazards of Concern.

- | | | | |
|------|---|-----------------------|----------------|
| i. | Welcome & Introductions <ul style="list-style-type: none">• Welcome!• Please introduce yourself! | Bill Llewellyn | 10:00AM |
|
 | | | |
| ii. | What is a Local Risk and Hazard Mitigation Plan <ul style="list-style-type: none">• Describe the planning process• Neighboring jurisdiction involvement• Public involvement• Identifies natural hazards• Assesses the risk• Identifies goals• Mitigation actions and priorities• Plan, review, and implementation | Wendy Boemecke | 10:15AM |

- | | | | |
|-------------|---|--|----------------|
| iii. | How will the Plan benefit the Community? <ul style="list-style-type: none">• National Flood Insurance Program• Community Rating System• Federal/State grants | Carl Walker | 10:45AM |
|
 | | | |
| iv. | How can you participate in the process? <ul style="list-style-type: none">• 5 meetings total• Meeting dates<ul style="list-style-type: none">i. November 14 (Wednesday) at 6:30 PMii. January 16 (Thursday) at 3:00 PMiii. February 20 (Thursday) at 6:30 PMiv. March 19 (Thursday) at 3:00v. April 23 (Thursday) at 6:30 PM (Final Draft)• Participation• Expertise | Bill Llewellyn | 11:00AM |
|
 | | | |
| v. | Planning Committee Ground Rules <ul style="list-style-type: none">• Review Ground Rules• Changes?• Approve Ground Rules | Carl Walker | 11:15AM |
|
 | | | |
| vi. | Hazards of Concern Workshop <ul style="list-style-type: none">• Current State & County Plans• Review other technical documents• Review maps• Review disaster history• List of Watsonville's Hazards of Concern• Approve Hazards of Concern for plan | Carl Walker
Bill Llewellyn
Wendy Boemecke | 11:30AM |

Roundtable/Questions

Adjourn



City of Watsonville

"A Community of Opportunities"



Harris & Associates

City of Watsonville – 202 Local Risk & Hazard Mitigation Plan Planning Committee Meeting #1

MEETING MINUTES

Name of Meeting: Planning Committee Meeting #1
Date of Meeting: October 14, 2019
Time: 10:00 a.m. to 12:00 p.m.
Location: Civic Plaza – Community Room A, located at 275 Main St, 4th Floor
Subject: LHMP Kick-Off, Study Area, and Hazards of Concern Identification

Attendees:

NAME	COMPANY/AGENCY	TITLE	CITY STAFF	RESIDENT/STAKEHOLDER
Austin Robey	City of watsonville (Innovation and Technology)	GIS Coordinator	X	
Holly Browne	Resident			X
Jonathan Pilch	Watsonville Wetlands Watch	Executive Director		X
Harry Durbin	City of Watsonville (Public Works & Utilities)	Senior Engineer	X	
Judy Vasquez-Varela	Pajaro Sunny Mesa Community Services	Operations Manager		X
Justin Meek	City of Watsonville (Community Development)	Principal Planner	X	
Rob Allen	City of Watsonville (Community Development)	Chief Building Official	X	
Christopher Gregorio	City of Watsonville (Public Works & Utilities)	CRS Coordinator	X	
Ruth Gonzales	Pajaro Valley Unified School District	Manager of Risk and Safety		X
Jackie McCloud	City of Watsonville (Public Works & Utilities)	Floodplain Manager	X	
Tom Sims	City of Watsonville Police Department	Assistance Chief	X	

Amy Cebada	City of Watsonville (Public Works & Utilities)	Community & Environmental Outreach Coordinator	X	
Antonella Gentile	County of Santa Cruz (Public Works)	Floodplain Administrator		X
Ivan Carmona	City of Watsonville (Community Development)	Planner	X	
Tom Avila	City of Watsonville (Fire Department)	Division Chief	X	

Distribution: Public Notice posted at Civic Center, Website, and Facebook

Date issued: November 14, 2019

Purpose of Meeting: LHMP Process, Public Involvement, NFIP and CRS, Study Area and Hazards of Concern Identification

ITEM	DISCUSSION	ACTION BY
1.	William welcomed everyone and conducted introductions. There were 2 people from the general public that attended the meeting	William
2.	Carl went over the ground rules and the planning team lead was elected. Justin from Watsonville Planning Department was elected the chair for the planning group and Rob Allen, Chief Building Official was elected vice-chair.	Carl
3.	Wendy went over the planning process, hazard and risk assessment, mitigation actions, and the monitoring, updating and evaluation of the plan. Carl went over NFIP, CRS and how it works, and the benefits for the public to attend which includes lower flood insurance. The benefits of having the LHMP which will allow the city to apply for Federal/State grants, allows that citizens to be aware of the hazards.	Carl
4.	Carl discussed the maps that were provided	Carl
5.	Wendy handed out the hazard ranking sheet and explained how this worked and what they needed to do	Wendy
6.	Bill and Wendy took out the State Hazard Mitigation Plan – Hazards identified, portion of the general plan, the County of Santa Cruz LHMP, Watsonville Climate Action plan, the County of Santa Cruz Water Plan and other technical documents for review by the planning committee	Bill and Wendy
7.	Planning team discussed their rankings and added other hazards that they might not of thought about	Carl, Bill, and Wendy
8	Carl, Bill and Wendy thanked everyone and meeting was adjourned	Carl, Bill and Wendy

<

Meeting adjourned at 12:00 PM



Kick-Off Meeting for Planning Committee

October 14, 2019

First Name	Last Name	Agency	Title	Initials
Austin	Robey	C.O.W.	GIS Coordinator	AR
Holly	B Rourke	Resident	Executive Director	HR
Jonathan	Pick	Watsonville Watershed Watch		JP
Harry	Burbin	C.O.W.	EMALIER	HP
Ludy	Vazquez-Varela	PSMCSO	Operations Manager	HL
Deborah	Muriz	COU	EXE. ASSIST	DM
Justin	Weger	COU	Principal Planner	JW
Rob Weger	Allen	CDP Building	Bill of Materials	PMH
Christopher	Gregorio	COU	Art Edg	CG
Ruth	Gonzales	RVSD	Risk Safety Mgr	RG
Donna Campbell	McDonald	COU	Sr. Utilities Engineer	JM
Catal	Walters	Harris & Associates	Hydrologist Mgr.	CM
Tom	Sims	WSD	Asst Chief	AS
Amy	Cebada	C.O.W.	Communications & Env. Outreach Coordinator	AC


FEMA Disaster History for Santa Cruz County

FEMA No.	CDAA No.	Declaration Date	Disaster Name	Incident Period	
				From	To
DR-4308	2017-03	04/01/17	February 2017 Storms	02/01/17	- 02/23/17
DR-4305	2017-02	03/16/17	Late January 2017 Storms	01/18/17	- 01/23/17
DR-4301	2017-01	02/14/17	January 2017 Storms	01/03/17	- 01/12/17
EM-3287	2008-02	06/28/08	2008 Mid-Year CA Fires	06/20/08	- 08/20/08
FM-2772	2008-02	06/11/08	Martin Fire	06/11/08	- 06/17/08
FM-2766	2008-02	05/22/08	Summit Fire	05/22/08	- 05/28/08
DR-1646	2006-03	06/05/06	2006 Spring Storms	03/29/06	- 04/16/06
DR-1628	2006-01	02/03/06	2005/06 Winter Storms	12/17/05	- 01/03/06
EM-3248	n/a	09/13/05	Hurricane Katrina Evac.	08/29/05	- 03/01/06
DR-1203	98-01	02/09/98	El Nino '98 Winter Storms	02/02/98	- 04/30/98
DR-1155	97-01	01/04/97	Winter Storms	12/28/96	- 04/01/97
DR-1046	95-03-N 95-04-S	03/12/95	1995 Late Winter Storms	02/13/95	- 04/19/95
DR-1044	95-01-N 95-02-S	01/10/95	1995 Winter Storms	01/03/95	- 02/10/95
DR-894	91-	02/11/91	Severe Freeze	-	
DR-845	89-05	10/18/89	Loma Prieta EQ	10/17/89	- 12/18/89


Hazard Identification Worksheet

Hazard Name	Natural Hazard	Human Caused / Other	Highly Likely	Likely	Unlikely
Earthquake	X		XX	XXXXX	
Flood	X		XXXXXXXXX		
Fire	X		XXXXX	X	XX
Levee Failure	X			X	
Extreme Heat	X		XX		
Sea Level Rise	X			X	
Salt Water Intrusion		X	XXX	X	
Agricultural Pest		X	X	X	X
High Winds	X			X	X
Tsunami	X				XX
Climate Change	X		XX	X	X
Drought	X		X	X	XX
Liquefaction	X		X	XX	X
Socio Technical / Technical Hazard		X		XX	X
Threat and Disturbance Hazard		X			XXX
Drinking Water / Ground Water Overdraft		X	XX		
Dam Inundation		X		X	
Landslides	X			X	













From: Jackie McCloud <jackie.mccloud@cityofwatsonville.org>
Sent: Thursday, September 19, 2019 2:42 PM
To: Justin Meek <justin.meek@cityofwatsonville.org>; Ivan Carmona <ivan.carmona@cityofwatsonville.org>; Michelle Templeton <michelle.templeton@cityofwatsonville.org>; Antonella Gentile <antonella.gentile@santacruzcounty.us>; Rudy Lopez Sr <rudy.lopez.sr@cityofwatsonville.org>; Brian Lockwood <lockwood@pvwater.org>; Rosemary Anderson <Rosemary.Anderson@santacruzcounty.us>
Cc: Christopher Gregorio <christopher.gregorio@cityofwatsonville.org>; Wendy Boemecke <Wendy.Boemecke@weareharris.com>; William Llewellyn <William.Llewellyn@weareharris.com>
Subject: Invitation for City of Watsonville's Local Hazard Mitigation Plan Steering Committee

Good afternoon!

The City of Watsonville will be preparing their first Local Hazard Mitigation Plan (LHMP). The City of Watsonville's Public Works Department is serving as lead for this project. Community involvement is a vitally important requirement for a FEMA compliant LHMP planning process. This is a multi-disciplinary effort, which requires a broad set of collaborating professional perspectives.

The purpose of the City's LHMP:

- To help reduce the impacts of natural hazards to the citizens, property, and critical infrastructure located in Watsonville. Disaster Mitigation Act 2000 requires that local governments have a FEMA approved and City adopted LHMP in order to maintain eligibility for certain FEMA pre- and post-grant funding opportunities.
- Incorporating key information into the LHMP for the Community Rating System (National Floodplain Insurance Program) which will help to reduce the cost of flood insurance for local residents and businesses.

You are receiving this notice because we would greatly appreciate your leadership and guidance in this endeavor. We respectfully request your participation as a steering committee member. The level of effort required will include attending five committee meetings and reviewing draft plan content over a 10-month timeframe.

The Kick-Off meeting has been scheduled for Monday October 14, 2019 at 10-12pm at the Civic Plaza – Community Room A, located at 275 Main St, 4th Floor. You'll want to park on the top floor of the Civic Plaza Parking Structure. Parking is free for the first 2 hours.

If you need more information, please contact me at (831) 768-3172.

Thanks!

Jackie McCloud

--

Sr. Utilities Engineer
City of Watsonville

(831) 768-3172

City of Watsonville LHMP Steering Committee Members

First Name	Last Name	Agency	Title
Tom	Avila	City of Watsonville Fire Dept.	Division Chief
Antonella	Gentile	Santa Cruz County Flood Control and Water Conservation District	Resource Planner
Christopher	Gregorio	City of Watsonville	Assistant Engineer
Michelle	Templeton	City of Watsonville Public Works and Utilities	Assistant Director
Justin	Meek	City of Watsonville Community Development Dept.	Principal Planner
Jackie	McCloud	City of Watsonville Public Works and Utilities	Sr. Utilities Engineer

From: Jackie McCloud <jackie.mccloud@cityofwatsonville.org>

Sent: Friday, November 8, 2019 9:06:59 AM

To: Michelle Templeton <michelle.templeton@cityofwatsonville.org>; Antonella Gentile <antonella.gentile@santacruzcounty.us>; Austin Robey <austin.robey@cityofwatsonville.org>; Rob Allen <rob.allen@cityofwatsonville.org>; Justin Meek <justin.meek@cityofwatsonville.org>; Ivan Carmona <ivan.carmona@cityofwatsonville.org>; Christopher Gregorio <christopher.gregorio@cityofwatsonville.org>; Thomas Sims <thomas.sims@cityofwatsonville.org>; Tom Avila <tom.avila@cityofwatsonville.org>; Ruth Gonzalez <ruth_gonzalez@pvusd.net>; Foxworthy, Mark E. x8984 <FoxworthyME1@co.monterey.ca.us>; judyvazquez@pajarosunnymesa.com <judyvazquez@pajarosunnymesa.com>; Rosemary Anderson <Rosemary.Anderson@santacruzcounty.us>

Cc: Carl Walker <Carl.Walker@weareharris.com>; Wendy Boemecke <Wendy.Boemecke@weareharris.com>; William Llewellyn <William.Llewellyn@weareharris.com>; Eric Vaughan <eric.vaughan@weareharris.com>

Subject: [External]Steering Committee Meetings and Input

Dear Valued Members of the Steering Committee:

This email is sent in response to questions from a few SC members regarding the schedule for any future meetings of the SC, and the role of the SC members.

First of all, your role on the Steering Committee is invaluable to the City of Watsonville's success in developing a comprehensive Hazard Mitigation Plan for our community. City staff reached-out specifically to your organization for technical assistance in developing the Plan in recognition of your expertise in your field and strong connection to the community through affiliation with the group you represent.

Throughout the Plan's development, City staff and our consultant, Harris & Associates, will stay in contact with you via email, phone, or meetings (when necessary) to discuss the Plan's content and future presentations to the Planning Committee. If you haven't been contacted since our initial kickoff meeting in October, it's only because we haven't developed specific content requiring your review yet.

During the next couple of months, our consultant will prepare a risk assessment of the natural hazards that threaten Watsonville and description of the City's current capabilities to respond to these hazards. This exercise might include input from various members of the Steering Committee as subject matter experts, and you will be called upon to assist us with review and development of the materials that will later become part of the Plan.

In the meantime, we will continue to keep you updated regarding our progress. In addition, your participation at any of the scheduled Planning Committee meetings is highly encouraged! A few Steering Committee members have dual membership on the Planning Committee. For those SC members that are not on the Planning Committee, you are encouraged to stay engaged by participating in the upcoming Planning Committee meetings whenever your schedule allows.

I hope this email helps clarify the role of the Steering Committee and properly expresses our appreciation for your participation in the HMP process.

Sincerely,

Jackie McCloud

--

Sr. Utilities Engineer
City of Watsonville
(831) 768-3172



City of Watsonville

"A Community of Opportunities"

City of Watsonville – 2020 Local Risk & Hazard Mitigation Plan

Lead Agency: City of Watsonville - Public Works & Utilities Department

MEETING AGENDA

Steering Committee Meeting #1

October 14, 2019

9:00 a.m. to 9:45 p.m.

275 Main Street, Civic Plaza-4-Community Room A (59)

Purpose of Meeting: This is the Kick off meeting regarding the development of the City of Watsonville's Local Risk and Hazard Mitigation Plan. The purpose of the meeting is to provide information about the Plan and the role of the Steering Committee.

- i. **Introductions**
- ii. **Watsonville Local Risk & Hazard Mitigation Plan – Overview**
 - Alignment with State and County Hazard Mitigation Plans
 - Differences between hazard mitigation planning and other planning efforts
- iii. **Steering Committee's function**
 - Comparison with the Planning Committee's function
 - Composition of the two committees
 - Credit for CRS purposes
- iv. **Review Planning Committee Ground Rules**
 - Changes?
 - Approve Ground Rules
- v. **Today's Planning Committee meeting & Hazards of Concern Workshop**
 - Current State & County Plans & other technical documents
 - Review maps & disaster history
 - Approve Hazards of Concern for plan
- vi. **Next Steps**



Kick-Off Meeting for Steering Committee

October 14, 2019

[illegible]



City of Watsonville

"A Community of Opportunities"



Harris & Associates

MEETING AGENDA

City of Watsonville – 2020 Local Risk & Hazard Mitigation Plan

Planning Committee Meeting #2

November 14, 2019

6:30 p.m. to 8:00 p.m.

275 Main Street, Civic Plaza-4-Community Room A (59)

Purpose of Meeting: The purpose of the meeting is to gain consensus regarding the Hazard Mitigation Plan's goals and objectives, define the City's critical facilities, and advance the Plan to the Risk Assessment phase.

- | | | |
|---|--|---------------|
| i. Welcome & Introductions | Justin Meek & Bill Llewellyn | 6:30PM |
| <ul style="list-style-type: none">• Welcome! Please introduce yourself!• Review agenda/Final Ground Rules• Approve meeting minutes• Public Comment | | |
| ii. Confirm Hazards of Concern | Wendy Boemecke | 6:45PM |
| <ul style="list-style-type: none">• Hazards included within the State and County HM Plans• Additions/Changes/Enhancements to the hazards of concern | | |
| iii. Goals and Objectives | Jackie McCloud & Carl Walker | 7:00PM |
| <ul style="list-style-type: none">• What are goals and objectives?• Use of goals and objectives within the Plan | | |
| iv. Public Involvement Strategy | Carl Walker | 7:20PM |
| <ul style="list-style-type: none">• CRS Requirements• Surveys and Public Meetings | | |
| v. Critical Facilities | Wendy Boemecke & Carl Walker | 7:45PM |
| <ul style="list-style-type: none">• What is a critical facility?• Watsonville's critical facility list | | |
| vi. Risk Assessments | Bill Llewellyn, Wendy Boemecke, & Carl Walker | 8:00PM |
| <ul style="list-style-type: none">• Impacts• NFIP Insured Structures – Repetitive Damage | | |
| vii. Action items | | |
| viii. Adjourn | Justin Meek | 8:30PM |

From: Jackie McCloud <jackie.mccloud@cityofwatsonville.org>
Sent: Tuesday, November 5, 2019 3:43 PM
To: Michelle Templeton <michelle.templeton@cityofwatsonville.org>; Justin Meek <justin.meek@cityofwatsonville.org>; Antonella Gentile <antonella.gentile@santacruzcounty.us>
Cc: Carl Walker <Carl.Walker@weareharris.com>; Wendy Boemecke <Wendy.Boemecke@weareharris.com>; William Llewellyn <William.Llewellyn@weareharris.com>; Eric Vaughan <eric.vaughan@weareharris.com>
Subject: [External]PLS REVIEW-City of Watsonville LHMP: Planning Committee Meeting #2 - Draft Agenda Package

Good afternoon!

As valued members of the steering committee, I'm sending out the meeting materials for the next public meeting for your review. I'm inviting a select group of steering committee members to review based on the subject matter.

Please send comments or concerns to me by tomorrow and I will work with the Harris team to address before our next meeting. I will need to have all final comments to the Harris team by COB Thursday.

Thanks-
Jackie

--

Sr. Utilities Engineer
City of Watsonville
(831) 768-3172

City of Watsonville – 2020 Local Risk & Hazard Mitigation Plan
Planning Committee Meeting #2
November 14, 2019

MEETING MINUTES

Name of Meeting: Watsonville Public Involvement
Date of Meeting: November 14, 2019
Time: 6:30 PM to 8:15 PM
Location: Civic Plaza – Community Room A, located at 275 Main St, 4th Floor
Subject: The purpose of the meeting was to gain consensus regarding the Hazard Mitigation Plan’s goals and objectives, define the City’s critical facilities, and advance the Plan to the Risk Assessment phase.

Planning Committee Attendees:

NAME	COMPANY/AGENCY	TITLE	PRESENT (YES/NO)	CITY STAFF/ RESIDENT/ STAKEHOLDER
Austin Robey	City of Watsonville (Innovation and Technology)	GIS Coordinator	Yes	City Staff
Holly Browne	Resident		No	Resident
Jonathan Pilch	Watsonville Wetlands Watch	Executive Director	No	Stakeholder
Harry Durbin	City of Watsonville (Public Works & Utilities)	Senior Engineer	No	Stakeholder
Judy Vasquez-Varela	Pajaro Sunny Mesa Community Services	Operations Manager	Yes	Stakeholder
Justin Meek	City of Watsonville (Community Development)	Principal Planner	No	City Staff Chairman
Rob Allen	City of Watsonville (Community Development)	Chief Building Official	No	City Staff Vice Chairman
Christopher Gregorio	City of Watsonville (Public Works & Utilities)	CRS Coordinator	Yes	City Staff
Ruth Gonzales	Pajaro Valley Unified School District	Manager of Risk and Safety	Yes	Stakeholder
Jackie McCloud	City of Watsonville (Public Works & Utilities)	Floodplain Manager	Yes	City Staff

Tom Sims	City of Watsonville Police Department	Assistance Chief	No	City Staff
Amy Cebada	City of Watsonville (Public Works & Utilities)	Community & Environmental Outreach Coordinator	Yes	City Staff Public Outreach Coordinator
Antonella Gentile	County of Santa Cruz (Public Works)	Floodplain Administrator	Yes	Stakeholder
Rosemary Anderson	County of Santa Cruz (Office of Emergency Services)	Emergency Services Manager	No	Stakeholder
Alfredo Torres	AAA – Insurance	Insurance Agent	Yes	Stakeholder
Tom Avila	City of Watsonville (Fire Department)	Division Chief	Yes	City Staff Alternate
Kate Gibeson	Resident		Yes	

Members of the public and Planning Committee members that attended the meeting signed the attached Sign-In Sheet (Please see attached)

Although the Chair and Vice-Chair were not present, 9 out of 14 Planning Committee members were in attendance, forming a quorum of the Committee.

Distribution: Steering Committee & Planning Committee members via email, Posting on Website and Facebook

Date issued: TBD – We can distribute after we finalize the draft

ITEM	DISCUSSION	ACTION BY
1.	William welcomed everyone and conducted introductions. There were 9 people from the general public and 1 City staff member that attended the meeting	William
2.	Wendy and Carl distributed the hazards that are outlined in the State Hazard Mitigation Plan and in the County of Santa Cruz Hazard Mitigation Plan. Wendy went over the hazards for the group and asked them to look at the State Hazards and the County Hazards and decide if there were any other hazards to be addressed. (5 minutes) Carl asked the group if there were any changes or additions that need to be made and reminded the group this is for natural hazards only.	Wendy Carl
3.	Eric and Jackie went over the goals and objectives. Explained what a goal was and what an objective was. Referred to the hand-out and discussed each one.	Eric and Jackie
4.	Carl went over the public involvement strategy dealing with FEMA and CRS Credits. Carl also talked about the surveys and public meetings and how important it was for the public to attend. Gave 10 minutes for the members of the public to fill out the public surveys.	Carl

5.	Carl went over the draft critical facilities and infrastructure list. He provided a draft definition of a critical facility and asked for input from the public and the planning team. Discussion with the Planning Team and public ensued.	Carl to follow-up with revisions to the critical facilities/infrastructure list as a result of the discussion.
6.	Wendy reviewed the definition of impacts and vulnerabilities, She also informed the Planning Committee and attendees that the input received at tonight's meeting will be used to help prepare the upcoming risk assessment for each hazard of concern. Carl went over NFIP and repetitive damage property data provided by FEMA. (None)	Wendy Carl
7.	William participated in the entire planning meeting by performing translation in Spanish through a microphone that the members of the Watsonville Spanish committee could hear via headsets.	William
8.	Jackie McCloud (Watsonville Project Manager and the Harris Team) thanked everyone for coming and participating and hoped that they would attend our next meeting.	Jackie, Eric, Carl, Bill and Wendy
9.	Meeting adjourned at 8:15 PM	

**Watsonville Public Involvement Meeting and Planning
meeting
November 14, 2019**

MEETING MINUTES

Name of Meeting: Watsonville Public Involvement
Date of Meeting: November 14, 2019
Time: 6:30 PM to 8:15 PM
Location: Civic Plaza – Community Room A, located at 275 Main St, 4th Floor
Subject: Watsonville Public Involvement and Planning Meeting
NOTE : [Español esta en letras azules](#)
Attendees:

NAME	COMPANY/AGENCY	TITLE	CITY STAFF	RESIDENT/ STAKEHOLDER
Austin Robey	City of watsonville (Innovation and Technology)	GIS Coordinator	X	
Holly Browne	Resident			X
Jonathan Pilch	Watsonville Wetlands Watch	Executive Director		X
Harry Durbin	City of Watsonville (Public Works & Utilities)	Senior Engineer	X	
Judy Vasquez-Varela	Pajaro Sunny Mesa Community Services	Operations Manager		X
Justin Meek	City of Watsonville (Community Development)	Principal Planner	X	
Rob Allen	City of Watsonville (Community Development)	Chief Building Official	X	
Christopher Gregorio	City of Watsonville (Public Works & Utilities)	CRS Coordinator	X	
Ruth Gonzales	Pajaro Valley Unified School District	Manager of Risk and Safety		X
Jackie McCloud	City of Watsonville (Public Works & Utilities)	Floodplain Manager	X	
Tom Sims	City of Watsonville Police Department	Assistance Chief	X	

Amy Cebada	City of Watsonville (Public Works & Utilities)	Community & Environmental Outreach Coordinator	X	
Antonella Gentile	County of Santa Cruz (Public Works)	Floodplain Administrator		X
Ivan Carmona	City of Watsonville (Community Development)	Planner	X	
Tom Avila	City of Watsonville (Fire Department)	Division Chief	X	

Distribution: Posting on Website and Face Book

Date issued: September 23, 2019?

Purpose of Meeting: LHMP Process, Public Involvement, NFIP and CRS. Second portion identify hazards

Proposito de esta Reunión: Proceso del Plan de mitigación, participación del público, Programa de seguro de Inundación Nacional (NFIP) y Sistema de clasificación para la comunidad (CRS). Segunda Parte Identificación de peligros.

ITEM	DISCUSSION	ACTION BY
1.	<p>William welcomed everyone and conducted introductions. There were 2 people from the general public that attended the meeting.</p> <p>Version en Español William dio la bienvenida a todo el público y condujo las introducciones. Dos personas pertenecientes al público local atendieron esta reunión</p>	William
2.	<p>Wendy and Carl passed out the hazards that are out-lined in the State Hazard Mitigation Plan and in the County of Santa Cruz Hazard Mitigation Plan. Wendy went over the hazards for the group and asked them to look at the State Hazards and the County Hazards and decide if there were any other hazards to be addressed. (5 minutes to look at). Carl asked the group if there were any changes or additions that need to be made and reminded the group this is for natural hazards only.</p> <p>Wendy y Carl pasaron los peligros resumidos en el Plan de Mitigacion del Estado de California y del Condado de Santa Cruz. Wendy explico lo que tenian que hacer y ver si tenian que aumentar más peligros de Mitigacion para este ejercicio.</p>	Wendy Carl

	Carl, pregunto al grupo si había cambios o adiciones. También les recordó que esto era para todos los desastres naturales solamente	
3.	<p>Eric and Jackie went over the goals and objectives. Explained what a goal was and what an objective was. Referred to the hand-out and discussed each one.</p> <p>Eric y Jackie dieron una leve presentación de metas y los objetivos. Explicaron la diferencia de Metas y Objetivos</p>	Eric and Jackie
4.	<p>Carl went over the public involvement strategy dealing with FEMA and CRS Credits. Carl also talked about the surveys and public meetings and how important it was for the public to attend. Gave 10 minutes for the members of the public to fill out the public surveys.</p> <p>Carl, repaso la estrategia para poder cumplir con las leyes de los Federales y poder tener los créditos para el seguro de las inundaciones. Carl también recalcó la importancia del publico privado que asista a este tipo de reuniones.</p>	Carl
5.	<p>Carl went over the critical facilities. What is a critical facility and go over some of the critical facilities along with input from the public and the planning team.</p> <p>Carl, hablo acerca de las facilidades críticas con el aporte del público y del comité de planeamiento.</p>	Carl
6.	<p>Wendy went over impacts and vulnerabilities. What is the difference between the two and what each one is. Also discussed on how this will be given in more details at the January meeting.</p> <p>Carl went over NFIP and repetitive damage property</p> <p>Wendy, repaso sobre todos los impactos y la s vulnerabilidades y la diferencia de ellos.</p> <p>Carl, hablo del Programa de seguro de Inundación Nacional (NFIP) y todos los daños causados más de una vez en la misma propiedad por diferentes desastres naturales</p>	Wendy Carl
7.	<p>William participated in the entire planning meeting by performing translation in Spanish through a microphone that the members of the Watsonville Spanish committee could hear via headsets.</p> <p>William, participo en la traducción en Español</p>	William
8.	<p>Jackie McCloud (Watsonville Project Manager and the Harris Team thanked everyone for coming and participating and hoped that they would attend our next meeting.</p> <p>Jackie, agradeció a todo el público por atender a esta reunión y dijo que ojalá los vea a todos en la próxima reunión.</p>	Jackie, Eric, Carl, Bill and Wendy

9.	Meeting adjourned at 8:15 PM Se levanta la sesion oficial	
----	--	--



Meeting for Planning Committee

November 14, 2019
October 14, 2019

First Name	Last Name	Agency	Title	Initials
Deborah	Muniz	City of Watsonville	Exec. Assist	DM
Jessie	McDonald	City of Watsonville	Project manager	J
Ruth	Gonzalez	PMUSD	Risk Safety Manager	RG
Judith	Magueta-Hernandez	PSMCSO	Operations Manager	JH
Austin	Robey	City of Watsonville	GIS Coordinator	MR
Antonella	Gentile	S.C. County Flood Control	Resource Planner	AG
Sonia	Ortiz	Watsonville		S.O
Marcia	Vigil	101 W. Front St		M.C.V
Josus	Vigil	101 W. Front St		M.G.V
Christina	Vigil	101 W. Front St		
Matilde	Martinez	101 W. Front St		
Mariad Lopez				MLL
Maria Gutierrez				M.C.G
Tommy Atta	Avila	WFD	DIV. CHIEF	TA
Alfredo Torres		AAA AAA ins.	Agent	AT
Olga Fuentes				

Kate Giberson

President

Critical Facilities: Critical facilities are structures and institutions necessary for a community's response to and recovery from emergencies. Critical facilities must continue to operate during and following a disaster to reduce the severity of impacts and accelerate recovery.

 Infrastructure and Critical Facilities		
Critical Facilities	High Potential Loss Facilities	Infrastructure Systems
Hospitals and medical facilities	Nuclear power plants	Water and wastewater
Police and fire stations	Dams	Power utilities
Emergency operations centers	Military and civil defense installations	Transportation (roads, railways, waterways)
Evacuation shelters	Locations housing hazardous materials	Communication systems/centers
Schools		Energy pipelines and storage
Airports/heliports		

City of Watsonville – Critical Facilities

TYPE	NAME	ADDRESS
EOC	Watsonville Emergency Operations Center	275 Main Street 95076
EOC - 2	Watsonville Emergency Operations Center - Backup Location	370 Airport Blvd 95076
Police Station	Watsonville Police Department	215 Union Street
Fire Station	Watsonville Fire Station 2	370 Airport Blvd 95076
Fire Station	Watsonville Fire Station 1	115 2nd Street 95076
Airport	Watsonville Municipal Airport	100 Aviation Way 95076
Corporation Yard	Watsonville Public Works	320 Harvest Dr, Watsonville
Food Bank	Second Harvest Food Bank Santa Cruz County	800 Ohlone Parkway, 95076
Hospital	Watsonville Community Hospital	75 Nielson St, Watsonville
Clinic	Rio Del Mar Medical Clinic	10 W 5th St, Watsonville
Clinic	Generations Health Care For Women	202 Green Valley Rd Freedom
Clinic	James Woods MD	3 Eaton Ave, Watsonville
Clinic	Lawrence Birndorf Md	274 Green Valley Rd
Clinic	Pediatric Medical Group Of Watsonville	222 Green Valley Rd, Freedom
Clinic	Planned Parenthood	398 S. Green Valley Rd
Clinic	Santa Cruz Ear Nose & Throat Med. Group	108 Green Valley Rd, Freedom
Clinic	Palo Alto Medical Foundation: Watsonville	550 South Green Valley Rd, Watsonville
Clinic	Bay Eye Medical Group	1489 Main St, Watsonville
Clinic	Clinica Medica Santa Maria	21 Brennan St #21,, Watsonville
Clinic	Clinica Del Valle	45 Nielson St, Watsonville

Clinic	Doctors On Duty	1505 Main St, Watsonville
Clinic	Edward Bradbury Md	398 S. Green Valley Rd, Watsonville
Clinic	Salud Para La Gente	204 E. Beach St, Watsonville
Clinic	Princy Arora Md	64 Aspen Way #101, Watsonville
Clinic	Bay View Gastroenterology Med. Grp.	45 Nielson St
Clinic	Brennan Medical Clinic	30 Brennan St Watsonville 95076
Rest-Nursing-Group Home	Valley Convalescent Hospital	919 Freedom Blvd Watsonville Ca 95076
Rest-Nursing-Group Home	Watsonville West Nursing and Rehab	525 Auto Center Dr Watsonville 95076
Rest-Nursing-Group Home	The Watsonville PostAcute & Nursing Center	535 Auto Center Dr Watsonville 95076
Rest-Nursing-Group Home	Montecito Manor	311 Montecito Ave Watsonville 95076
School	Linscott Charter	220 Elm St, Watsonville
School	Watsonville High	250 E Beach St, Watsonville
School	E. A. Hall Middle	201 Brewington Ave, Watsonville
School	Mintie White Elementary	515 Palm Ave, Watsonville
School	Starlight Elementary	225 Hammer Dr, Watsonville
School	Rolling Hills Middle	130 Herman Ave, Watsonville
School	H. A. Hyde Elementary	125 Alta Vista Ave, Watsonville
School	T. S. MacQuiddy Elementary	330 Martinelli St, Watsonville
School	Freedom Elementary	25 Holly Dr, Freedom
School	Cesar E. Chavez Middle	440 Arthur Rd, Watsonville
School	Ann Soldo Elementary	1140 Manasco Dr, Watsonville
School	Pajaro Valley High	500 Harkins Slough Rd, Watsonville
School	Landmark Elementary	235 Ohlone Parkway, Watsonville
School	Radcliff Elementary	550 Rodriguez St, Watsonville
School	Pacific Coast Charter	294 Green Valley Rd, Watsonville
School	Watsonville/Aptos/Santa Cruz Adult Education	294 Green Valley Rd, Watsonville
School	Green Valley Christian School	376 S. Green Valley Rd, Watsonville
School	Moreland Notre Dame	133 Brennan St, Watsonville
School	Ceiba College Preparatory Academy	260 W. Riverside Dr, Watsonville
School	New School Community Day	165 Harkins Slough Rd, Watsonville
School	Central Christian School	112 E. Beach St, Watsonville
School	Diamond Technology Institute	112 Diamond Drive, Watsonville

Emergency Shelters – NOTE: Many of these are identified as “Schools” within the previous list

FACILITY ID	FACILITY NAME	ADDRESS	ORGANIZATION	CAPACITY	NUMBER OF BEDS
----------------	---------------	---------	--------------	----------	-------------------

ES1	E. A. Hall Middle School	201 BREWINGTON RD	Red Cross	0	0
ES2	Watsonville High School Cafeteria	250 EAST BEACH ST	Red Cross	300	0
ES3	H. A. Hyde Elementary School	125 ALTA VISTA AVE	Red Cross	0	0
ES4	Starlight Elementary School	225 HAMMER DR	Red Cross	0	0
ES5	Cesar Chavez Middle School	440 ARTHUR RD	Red Cross	160	0
ES6	Rolling Hills Middle School	130 HERMAN AVE	Red Cross	270	0
ES7	Freedom Elementary School	25 HOLLY DR	Red Cross	0	0
ES8	Mintie White School	515 PALM AVE	Red Cross	0	0
ES9	MacQuidy School	330 MARTINELLI ST	Red Cross	0	0
ES16	Linscott Charter School	220 ELM ST	Red Cross	0	0
ES19	Radcliff Elementary School	550 RODRIGUEZ ST	Red Cross	0	0
ES25	Watsonville/Aptos Adult Ed.	280 MAIN ST	Red Cross	0	0
ES26	Pajaro Valley High School Cafeteria	500 HARKINS SLOUGH RD	Red Cross	210	0
ES27	Landmark Elementary	235 OHLONE PKWY	Red Cross	0	0
ES28	Ann Soldo Elementary	1140 MENASCO DR	Red Cross	0	0
ES29	Pacific Coast Charter	294 GREEN VALLEY RD 235	Red Cross	0	0
ES34	All Saints Episcopal Church	437 RODGERS AVE	Red Cross	37	18
ES35	Corralitos Community Center	30 BROWNS VALLEY RD	Red Cross	72	0
ES38	Pajaro Valley High School Gymnasium	500 HARKINS SLOUGH RD	Red Cross	72	0
ES42	Watsonville High School Gymnasium	250 EAST BEACH ST	Red Cross	360	0

Critical Infrastructure – Utilities

TYPE	DESCRIPTION	LOCATION
Wastewater Operations	Wastewater Treatment Plant	500 Clearwater Ln
Sanitary Sewer Pump Station	Sanitary Sewer Pump Station #3	Puffin Ln
Sanitary Sewer Pump Station	Sanitary Sewer Pump Station #2	Sanderling Cir
Sanitary Sewer Pump Station	Sanitary Sewer Pump Station #1	Master Station
Sanitary Sewer Pump Station	Sanitary Sewer Pump Station #4	Pajaro Dunes North
Sanitary Sewer Pump Station	Sanitary Sewer Pump Station #10	Miles Ln
Sanitary Sewer Pump Station	Sanitary Sewer Pump Station #14	Madonna Vista
Sanitary Sewer Pump Station	Sanitary Sewer Pump Station #12	Magnolia Ct
Sanitary Sewer Pump Station	Sanitary Sewer Pump Station #13	Oakridge St
Sanitary Sewer Pump Station	Sanitary Sewer Pump Station #15	Main St

Sanitary Sewer Pump Station	Sanitary Sewer Pump Station #17	Harkins Slough
Sanitary Sewer Pump Station	Sanitary Sewer Pump Station #9	Bay Breeze Subdivision
Sanitary Sewer Pump Station	Sanitary Sewer Pump Station #16	Westgate Dr
Sanitary Sewer Pump Station	Sanitary Sewer Pump #11	East Beach Parking Garage
Sanitary Sewer Pump Station	Sanitary Sewer Pump Station #11	Callaghan Park
Storm Drain Pump Station	Storm Drain Pump Station #15	Sakata Ln
Storm Drain Pump Station	Storm Drain Pump Station #14	Grove St
Storm Drain Pump Station	Storm Drain Pump Station #13	Rodriguez St
Storm Drain Pump Station	Storm Drain Pump Station #12	Union St
Storm Drain Pump Station	Storm Drain Pump Station #11	Marchant St
Storm Drain Pump Station	Storm Drain Pump Station #10	Lincoln St
Storm Drain Pump Station	Storm Drain Pump Station #9	Coolidge Ave
Storm Drain Pump Station	Storm Drain Pump Station #8	Loughead St
Storm Drain Pump Station	Storm Drain Pump Station #7	Blackburn St
Storm Drain Pump Station	Storm Drain Pump Station #3	Atri Ct
Storm Drain Pump Station	Storm Drain Pump Station #2	Delta Way
Storm Drain Pump Station	Storm Drain Pump Station #1	Pajaro Village
Water Booster Station	Amesti Booster Station	45 Amesti Rd
Water Booster Station	Poppy Hill Station	255 Poppy Hill Ln
Water Booster Station	Hames Booster Station/Reservoir	350 Hames Rd
Water Booster Station	RiderBooster Station/ Reservoir	275 Enos Ln
Water Booster Station	Sunset Booster Station	800 Shell Rd
Water Operations	Water Operations SCADA Office	1521 Freedom Blvd
Water Operations	Eureka Canyon Intake	410 Eureka Canyon Rd
Water Operations	Amesti Reservoir	50 Crow Rd
Water Operations	Zone 3 to Zone 2 PRV	2699 Freedom Blvd
Water Operations	Corralitos Filtration Plant	6 Eureka Canyon Rd
Water Operations	Pajaro Dunes	1000 Shell Rd
Water Operations	Harkins Slough Bridge PRV	100 Ohlone Parkway
Water Operations	Water Operations Building	Waste Water Treatment Plant
Water Well	Well No. 7	320 Harvest Dr
Water Well	Well No. 8	50 Skylark Ln
Water Well	Well No. 10	121-G Second St
Water Well	Well No. 11	410 Eureka Canyon Rd
Water Well	Well No. 13	600 Shell Rd
Water Well	Well No. 14	97 Holm Rd
Water Well	Well No. 15	320 Harvest Dr
Water Well	Well No. 18	313 Buena Vista Dr
Water Well	Well No. 19	6 Eureka Canyon Rd
Water Well	Airport Reservoir/well 17	51 Burchell Ave
Water Well	Well No. 2	702 Vista Montana Dr
Water Well	Well No. 3	101 Lighthouse Dr

Critical Infrastructure – Bridges

BRIDGE	NAME	YEAR BUILT	FACILITY	AADT
--------	------	------------	----------	------

36C0081	CORRALITOS CREEK	1947	GREEN VALLEY RD	22000
36C0165	WATSONVILLE SLOUGH	2007	HARKINS SLOUGH RD	5000
36C0166	WATSONVILLE SLOUGH	2008	HARKINS SLOUGH RD	5000
36C0167	WATSONVILLE SLOUGH	1997	OHLONE PARKWAY	5000



City of Watsonville Local Risk & Hazard Mitigation Plan Planning Committee Ground Rules

PURPOSE

As the title suggest, the role of the Planning Committee (PC) is to guide the Watsonville Steering Committee through the process that will result in a plan that can be embraced both politically and by the constituency within the planning area. The PC will provide guidance and leadership, oversee the planning process, and act as the point of contact for all partners and the various interest groups in the planning area. The makeup of this committee was selected to provide the best possible cross section of views to enhance the planning effort and to help build support for hazard mitigation.

CHAIRPERSON

The Planning Committee selected Justin Meek, City of Watsonville – Principal Planner, to act as the chairperson for this planning effort. The role of the chair is to: 1) lead meetings so that agendas are followed and meetings adjourn on-time, 2) allow all members to be heard during discussions, 3) moderate discussions between members with differing points of view, and 4) be a sounding board for staff in the preparation of agendas and how to best involve the full Committee in work plan tasks. Rob Allen, City of Watsonville – Chief Building Official, was selected as vice chairperson to take the chair's role when the chair is not available. The Committee chose to adopt a rule that requires either the chair or the vice chair to be present at any given meeting.

ATTENDANCE

Participation of all Committee members in meetings is important and members should make every effort to attend each meeting. If Committee members cannot attend, they should inform staff before the meeting is conducted. If a member misses 3 consecutive meetings, the Committee may choose to write a letter to the member to confirm interest and may ultimately seek to replace the member.

Although in-person attendance is encouraged, remote attendance, e.g., via a webinar, conference call, or other electronic means that allows for everyone to talk, is permissible for participation and for reaching a quorum.

QUORUM

A minimum attendance at each meeting often is needed to ensure that the different viewpoints of Committee members are adequately represented. A quorum for this committee will be met with fifty percent (50%) plus 1 member of the Committee membership and the chair or vice chairperson must be present.

ALTERNATES

A specific list of Committee members was selected for the Planning Committee (see attached list). These members have made a commitment to attend the meetings and gain the understanding of the issues and each other's viewpoints needed to reach agreement on plan recommendations. However, there may be circumstances when regular members cannot attend. To address these circumstances, alternate members have been identified for each active committee member. The Committee decided the role of alternates is fully interchangeable with that of regular Committee members. Alternates will be able to voice opinions and vote, in the place of the absent committee member they represent. Alternates can be added to the attached list at any time by the members of the Planning Committee.

DECISION-MAKING

As the Committee provides advice and guidance on the Plan, it will reach its recommendations through 1) consensus, or 2) voting. Consensus is defined as a recommendation that may not be ideal for each Committee member, but every member can live with it (using the consensus continuum as a gage). Voting is defined as "majority rules". The Committee decided that consensus will be their preferred method of decision making. However, if consensus cannot be reached on a given issue, then voting will be used to reach a ruling. In either case, minority dissent will be recorded in the meeting summaries and the Committee chose to note such opinions in their final recommendations.

RECOMMENDATIONS

The Committee's recommendations will be recorded in the meeting summaries and reflected in the plan as appropriate. The Committee may also assist in the presentation of the Plan to the elected bodies of participating organizations.

SPOKESPERSONS

Ideally the Committee will present a united recommendation after considering the different viewpoints of its members, recognizing that each member might have made a somewhat different recommendation as an individual. To consistently represent the Committee's united recommendations to participating

organizations, the public, and the media, a Committee spokesperson could be selected. In addition, each member should have a responsibility to represent the Committee's recommendation when speaking on Plan-related issues as a Committee member. Any differing personal or organizational viewpoints should be clearly distinguished from the Committee's work.

STAFFING

The Steering Committee for this project includes appropriate personnel from the City of Watsonville Planning, Public Works departments and the City Manager's Office along with contract consultant assistance provided by Harris & Associates. The Steering Committee will schedule meetings, distribute agendas, prepare information/presentations for Planning Committee meetings, write meeting summaries, and generally seek to facilitate the Committee's activities.

PUBLIC INVOLVEMENT

As they conduct Committee work, members will seek to keep the public and the groups to which they are affiliated informed about the Plan. Development of a public involvement strategy will be one of the first tasks undertaken by Committee.

Public Comment Protocol

Planning Committee meetings will comply with the state law governing public meetings, also known as the Brown Act, which includes these provisions:

- All items on the agenda are open to public comment before final action is taken.
- "Public Comment" gives you an opportunity to speak to the Planning Committee about an issue that is not on the agenda. Speakers are requested to restrict their comments to issues that are within the jurisdiction of the Planning Committee and to stay within a three-minute time limit. The Brown Act, with certain exceptions, does not permit the Planning Committee to discuss or take action on items that are not on the agenda.
- Time limits are observed to conduct city business effectively and efficiently. The City of Watsonville has established a five-minute time limit for individual speakers for items that are listed on the agenda. Speakers are to restrict comments to items as they appear on the agenda. The Chairperson (or Vice-Chairperson in case the Chairperson is absent) has the discretion of limiting total discussion time or extending the time limit to 10 minutes for a group discussion.

Planning Committee Members

Name	Title	Department
Austin Robey	GIS Coordinator	City of Watsonville – Innovation & Technology
Holly Browne	Resident	
Jonathan Pilch	Executive Director	Watsonville Wetlands Watch
Harry Durbin	Senior Engineer	City of Watsonville – Public Works & Utilities
Judy Vazquez-Valera	Operations Manager	Pajaro Sunny Mesa Community Services District
Justin Meek	Principal Planner	City of Watsonville – Community Development
Rob Allen	Chief Building Official	City of Watsonville – Community Development
Christopher Gregorio	CRS Coordinator	City of Watsonville – Public Works & Utilities Dept.
Jackie McCloud	Floodplain Manager	City of Watsonville – Public Works & Utilities Dept.
Ruth Gonzalez	Manager of Risk and Safety	Pajaro Valley Unified School District
Tom Sims	Assistant Chief of Police	City of Watsonville – Police Dept.
Amy Cebada	Outreach Coordinator	City of Watsonville – Public Works & Utilities Dept.
Antonella Gentile	Floodplain Administrator	Santa Cruz County – Public Works
Rosemary Anderson	Emergency Services Manager	Santa Cruz County – Office of Emergency Services

Planning Committee Alternate Members

Name	Title	Department
Ivan Carmona	Planner	City of Watsonville – Community Development Dept.
Tom Avila	Division Chief	City of Watsonville – Fire Department

COURTESY

Planning Committee members should treat each other with respect, listen to each other, work cooperatively, and allow all members to voice their opinions.

MEETINGS

Meetings will be conducted per the following schedule:

- Monday, October 14, 2019
- Thursday, November 14, 2019
- Thursday, January 16, 2020
- Thursday, February 20, 2020
- Thursday, March 19, 2020
- Thursday, April 23, 2020

All meetings will be open to the public and held within the City of Watsonville. Committee members will be notified in advanced as to where the meeting will be held. Meetings can be added or deleted as needed as determined by the Steering Committee in order to meet timelines and milestones specified in the scope of work.

City of Watsonville Local Hazard Mitigation Planning Survey

SUMMARY → DESIGN SURVEY → PREVIEW & SCORE → COLLECT RESPONSES → **ANALYZE RESULTS** → PRESENT RESULTS



EXPORTS



PAID FEATURE

Export your survey data in .PDF, .XLS, .CSV, .PPTX, or SPSS format.

UPGRADE

[Learn more »](#)



RESPONDENTS: 48 of 48

SAVE AS

QUESTION SUMMARIES

INSIGHTS AND DATA TRENDS

INDIVIDUAL RESPONSES

Page 1

Q1

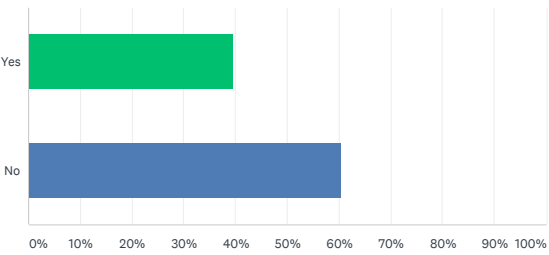


Customize

Save as

Do you have an emergency plan for your family in case a natural disaster occurs?

Answered: 48 Skipped: 0



ANSWER CHOICES

RESPONSES

Yes

39.58%

19

No

60.42%

29

Total Respondents: 48

Q2

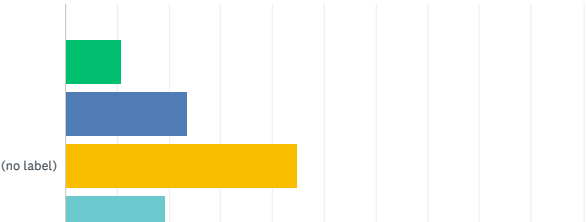


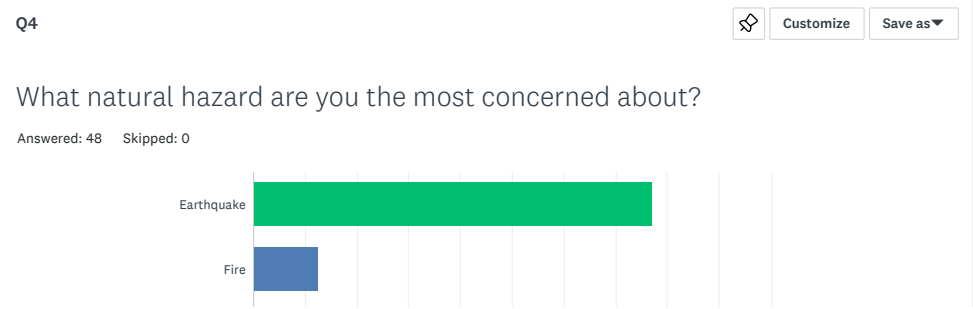
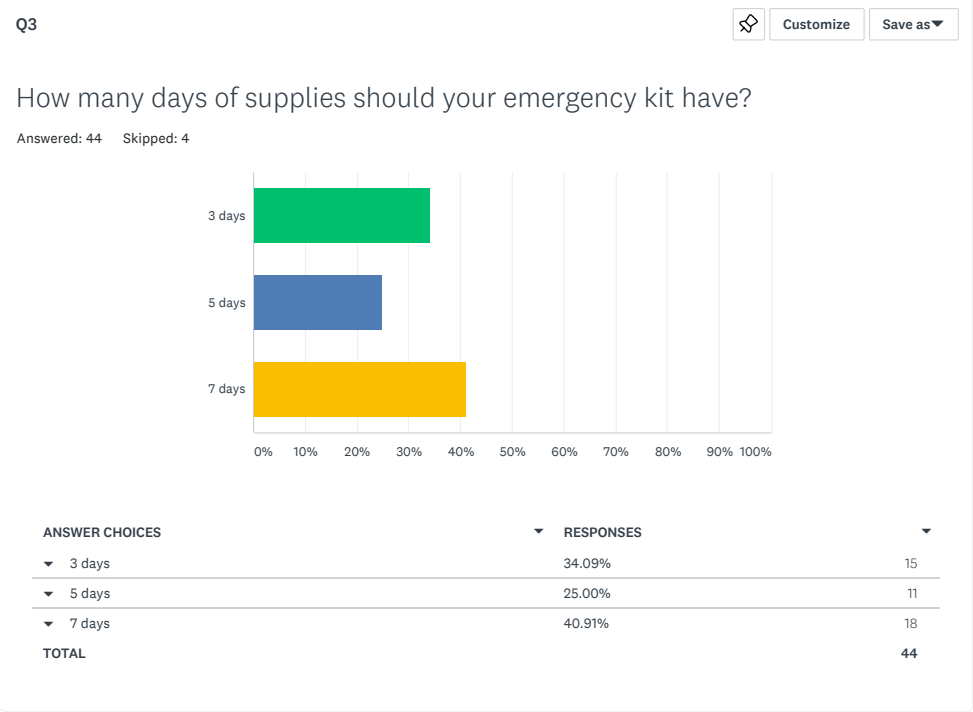
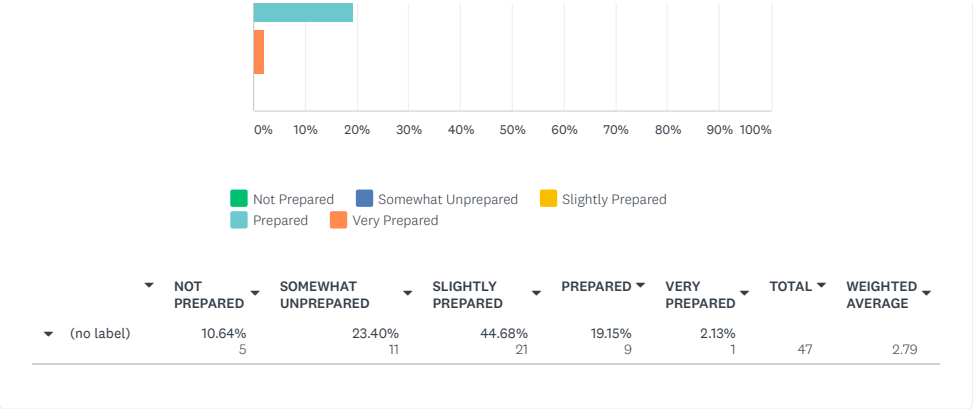
Customize

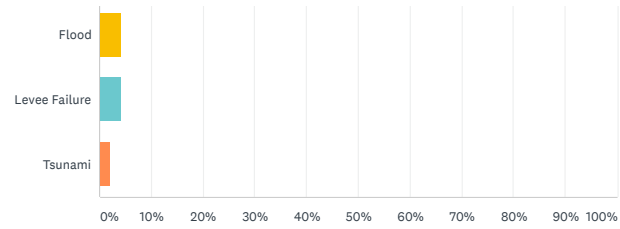
Save as

On the following scale, how well are you prepared for a natural disaster?

Answered: 47 Skipped: 1









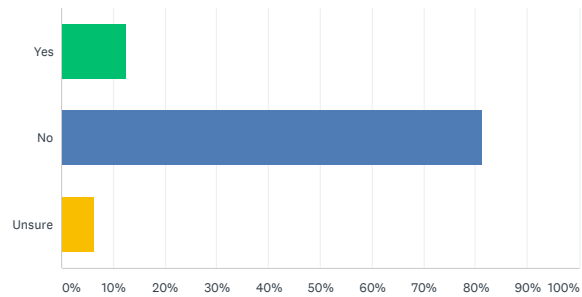
ANSWER CHOICES	RESPONSES	
▼ Earthquake	77.08%	37
▼ Fire	12.50%	6
▼ Flood	4.17%	2
▼ Levee Failure	4.17%	2
▼ Tsunami	2.08%	1
TOTAL		48

Q5

 Customize  Save as ▼



Do you live in a flood hazard zone?

Answered: 48 Skipped: 0



ANSWER CHOICES	RESPONSES	
▼ Yes	12.50%	6
▼ No	81.25%	39
▼ Unsure	6.25%	3
TOTAL		48

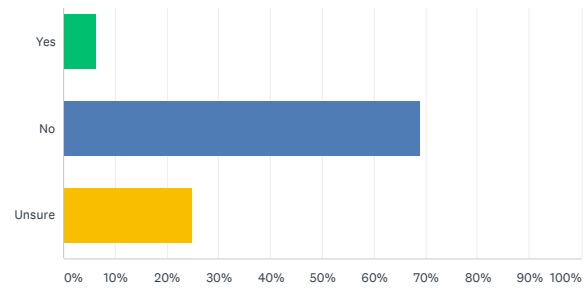
Q6

 Customize  Save as ▼

Is your home protected by a levee?



Answered: 48 Skipped: 0





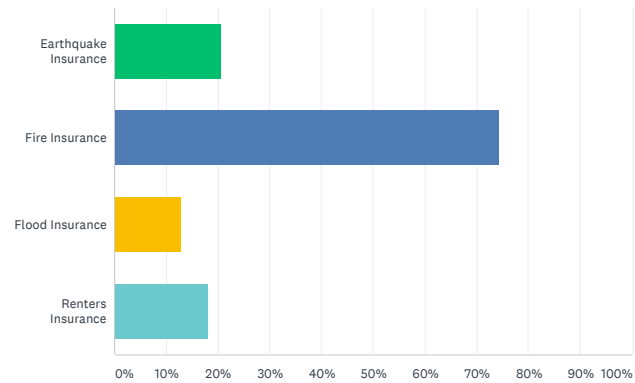
ANSWER CHOICES	RESPONSES	
▼ Yes	6.25%	3
▼ No	68.75%	33
▼ Unsure	25.00%	12
TOTAL		48

Q7

 Customize  Save as ▼



Do you currently carry any of these types of insurance?

Answered: 39 Skipped: 9



ANSWER CHOICES	RESPONSES	
▼ Earthquake Insurance	20.51%	8
▼ Fire Insurance	74.36%	29
▼ Flood Insurance	12.82%	5
▼ Renters Insurance	17.95%	7
Total Respondents: 39		

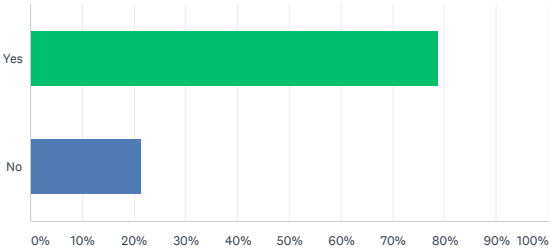
Q8

 Customize  Save as ▼



Would you attend an emergency preparedness fair?

Answered: 47 Skipped: 1



ANSWER CHOICES	RESPONSES	
▼ Yes	78.72%	37
▼ No	21.28%	10
TOTAL		47



City of Watsonville Local Hazard Mitigation Planning Survey

Event Name	Date	Address
LHMP 1 st meeting	10-14-2019	275 Main St

4th
Floor

1. Do you have an emergency plan for your family in case a natural disaster occurs?

☒ Yes ☐ No

2. How many days of supplies should your emergency kit have?

3 days ☒ 5 days ☐ 7 days

3. What natural hazard are you the most concerned about?

☒ Earthquake ☒ Fire ☐ Flood ☐ Levee Failure ☐ Tsunami

4. Do you live in a flood hazard zone?

Yes ☒ No ☐ Unsure

5. Is your home protected by a levee?

Yes ☒ No ☐ Unsure

6. Do you currently carry any of these types of insurance?

Earthquake ☐ Fire ☐ Flood ☐ ☒ Renters Insurance

7. On a scale of 1 through 5 how well are you prepared for a natural disaster?

(1) Meaning not prepared at all

(5) I'm prepared

1 2 3 ☒ 4 5

8. Would you attend an emergency preparedness fair?

Yes ☒ No ☐



MEETING AGENDA

Planning Committee Meeting #3

City of Watsonville – 2020 Local Risk & Hazard Mitigation Plan

Lead Agency: City of Watsonville - Public Works & Utilities Department

January 16, 2020

3:30 p.m. to 5:00 p.m.

275 Main Street, Civic Plaza-4-Community Room A (59)

Purpose of Meeting: The purpose of the meeting is to present the final list of Hazards of Concern, introduce the proposed method for integrating climate change within the Plan, review the risk assessment results, impacts and vulnerabilities, and introduce long-term goals of potential mitigation actions.

i.	Welcome & Introductions <ul style="list-style-type: none">• Welcome!• Please introduce yourself!	Bill Llewellyn	3:30 p.m.
ii.	Public Involvement Strategy - Update	Carl Walker	3:40 p.m.
iii.	Hazards of Concern & Climate Change	Eric Vaughan	3:50 p.m.
iv.	Risk Assessment Results - Overview	Carl Walker	4:00 p.m.
v.	Review Impacts and Mapping	Wendy Boemecke	4:10 p.m.
vi.	Review Vulnerabilities and Mapping (What is Vulnerable – Structures?)	Wendy Boemecke	4:15 p.m.
vii.	Long Term Goals for Mitigation Actions	Eric Vaughn	4:45 p.m.
viii.	Action Items	Carl Walker	4:55 p.m.
ix.	Adjourn		5:00 p.m.



Ciudad de Watsonville

"Una Comunidad de Oportunidades"

Ciudad de Watsonville – 2020 Plan de Mitigación de Riesgos y Riesgos Locales

Agencia Principal: Ciudad de Watsonville – Departamento de Obras Públicas y Utilidades

AGENDA DE LA REUNION # 3

COMITE DE PLANEAMIENTO

Enero 16, 2020

3:30 p.m. to 5:00 p.m.

275 Main Street, Civic Plaza-4-Community Sala A (59)

Propósito de la Reunión:

El propósito de esta reunión es para presentar la lista final de los Riesgos que preocupan a la comunidad.

Introducción del método propuesto para integrar el plan de cambio climático de acuerdo con el plan. Revisión de los resultados de evaluación de Riesgos, Impactos y Vulnerabilidades. Y por último la Introducción de los objetivos a largo plazo de posibles acciones preventivas.

i.	Bienvenidos a la Reunión & Introducciones	Bill Llewellyn	3:30 p.m.
	<input type="checkbox"/> Bienvenidos!		
	<input type="checkbox"/> Por favor preséntese usted!		
ii.	Estrategia para involucrar al Público - Actualización	Carl Walker	3:40 p.m.
iii.	Riesgos que preocupan a la comunidad & Cambio Climático	Eric Vaughan	3:50 p.m.
iv.	Revisión de los resultados de evaluación de Riesgos		
	- Resumen	Carl Walker	4:00 p.m.
v.	Revisión de los Impactos y Mapas	Wendy Boemecke	4:10 p.m.
vi.	Revisión de Vulnerabilidades y Mapas (¿Que es Vulnerabilidades - Estructuras?)	Wendy Boemecke	4:15 p.m.
vii.	Objetivos a largo plazo de Acciones Preventivas	Eric Vaughan	4:45 p.m.
Viii.	Elementos de Accion	Carl Walker	4:55 p.m.
ix.	Reunion # 3 completada		5:00 p.m.

**Watsonville Public Involvement Meeting and Planning
Meeting (Number 3)
January 16, 2020**

MEETING MINUTES

Name of Meeting: Watsonville Public Involvement and Planning Meeting (#3)
Date of Meeting: January 16, 2020
Time: 3:00 PM to 5:00 PM
Location: Civic Plaza – Community Room A, located at 275 Main St, 4th Floor
Subject: Watsonville Public Involvement and Planning Meeting

Attendees:

NAME	COMPANY/AGENCY	TITLE	CITY STAFF	RESIDENT/ STAKEHOLDER
Rebecca Garcia	Watsonville City Council	Council Member	X	
Austin Robey	City of Watsonville (Innovation and Technology)	GIS Coordinator	X	
Harry Durbin	City of Watsonville (Public Works & Utilities)	Senior Engineer	X	
Judy Vasquez-Varela	Pajaro Sunny Mesa Community Services	Operations Manager		X
Justin Meek	City of Watsonville (Community Development)	Principal Planner	X	
Rob Allen	City of Watsonville (Community Development)	Chief Building Official	X	
Christopher Gregorio	City of Watsonville (Public Works & Utilities)	CRS Coordinator	X	
Jackie McCloud	City of Watsonville (Public Works & Utilities)	Floodplain Manager	X	
Tom Sims	City of Watsonville Police Department	Assistance Chief	X	
Amy Cebada	City of Watsonville (Public Works & Utilities)	Community & Environmental Outreach Coordinator	X	
Chris Miranda	City of Watsonville (Public Works & Utilities)		X	

Ivan Carmona	City of Watsonville (Community Development)	Planner	X	
Tom Avila	City of Watsonville (Fire Department)	Division Chief	X	
Jonathan Pilck	Watsonville Water Waste	Executive District	X	
Deborah Muniz	COW/CDD	Executive Assistant	X	
Ariana Garcia	Community Bridges	Analyst		X

Members of the Public:

Rebecca Garcia: Mayor – City of Watsonville

Deborah Muniz: Executive Assistant – City of Watsonville Community Development Department

Ariana Garcia: Community Bridges – Community assistance organization

Harris staff:

Eric Vaughan: Project Implementation Lead

William Llewellyn: Project Manager/Spanish Interpreter

Wendy Boemecke: Lead Project Planner

Carl Walker: Floodplain Manager/CRS

Purpose of Meeting: LHMP Process, Public Involvement, NFIP and CRS. Second portion identify hazards

ITEM	DISCUSSION	ACTION BY
1.	William welcomed everyone and conducted introductions. There were 3 people from the general public that attended the meeting	William
2.	Carl discussed the surveys that the City posted on the website and surveys that were completed in other ways such as public libraries, parks and recreation areas, flea markets and etc.	Carl to provide Committee with the number of surveys collected prior to next meeting.
3.	Eric discussed the hazards of concern and how climate change was incorporated into each of the hazard	Eric
4.	Eric went over the hazard analysis and risk assessment of the maps which included earthquake, fire, drought, and climate change. Carl went over the flood maps for hazard analysis and risk assessment. Also discussed was dam inundation and sea level rise. There were no high hazard dams that would affect the city and sea level rise was of no concern.	Carl
5.	Wendy went over impacts. Discussed what can be impacted and the planning team went over the general impacts and had to the list of impacts like hazardous materials facilities	Wendy
6.	Wendy went over vulnerabilities. Discussed vulnerable areas through the use of the hazard maps and explained that	Wendy

	mitigation projects can be used in the most vulnerable areas to help mitigate the risk and help protect life and property. (Homework assigned was for the planning group to look at the maps and determine what is vulnerable in the area and what type of mitigation projects can be done in order to help reduce the threat)	
7.	Eric review long term goals for mitigation actions	Eric
8.	Carl discussed action items such as impacts, vulnerabilities, NFIP structures, repetitive damage, mitigation actions	Carl
9.	Jackie McCloud (Watsonville Project Manager and the Harris Team thanked everyone for coming and participating and hoped that they would attend our next meeting.	Jackie, Eric, Carl, Bill and Wendy
10.	Meeting adjourned at 5:00 PM	



Watsonville Reunión de Participación Pública y Planificación
Reunion (Número 3)
Enero 16, 2020

RESUMEN DE LA REUNION

Nombre de la reunión: Watsonville Reunion de Participacion Publica y Planificacion (#3)
Fecha de la reunión: Enero 16, 2020
Hora: 3:00 PM to 5:00 PM
Lugar: Plaza Cívica – Sala A de la Comunidad, Ubicada 275 calle principal, 4th Piso
Razón: Watsonville Public Involvement and Planning Meeting

Attendees:

NOMBRE	COMPANIA/AGENCIA	TITULO	PERSONAL DE LA CIUDAD	RESIDENTE/ PERSONAS INTERESADAS
Rebecca Garcia	Consejo Municipal de la ciudad de Watsonville	Miembro del Consejo	X	
Austin Robey	Ciudad de Watsonville (Innovación y Tecnología)	GIS Coordinador	X	
Harry Durbin	Ciudad de Watsonville (Trabajos públicos & Utilidades)	Ingeniero Mayor	X	
Judy Vasquez-Varela	Pájaro Sunny Mesa Servicios de Comunidad	Gerente de Operaciones		X
Justin Meek	Ciudad de Watsonville (Desarrollo comunitario)	Planificador Principal	X	
Rob Allen	Ciudad de Watsonville (Desarrollo comunitario)	Jefe de Edificios	X	
Christopher Gregorio	Ciudad de Watsonville (Trabajos públicos & Utilidades)	CRS Coordinador	X	
Jackie McCloud	Ciudad de Watsonville (Trabajos públicos & Utilidades)	Gerente de Llanura de Inundación	X	
Tom Sims	Ciudad de Watsonville Departamento de Policia	Asistente de Jefe	X	
Amy Cebada	Ciudad de Watsonville (Trabajos públicos & Utilidades)	Coordinadora de alcance comunitaria y ambiental	X	

Chris Miranda	Ciudad de Watsonville (Trabajos públicos & Utilidades)		X	
Ivan Carmona	Ciudad de Watsonville (Desarrollo comunitario)	Planer	X	
Tom Avila	Ciudad de Watsonville (Departamento de Bomberos)	Jefe de División	X	
Jonathan Pilck	Desperdicio de Aguas de Watsonville	Ejecutivo del Distrito	X	
Deborah Muniz	COW/CDD	Assistant Ejecutivo	X	
Ariana Garcia	Puentes Comunitarios	Analista		X

Miembros del Público:

Rebecca García: Alcaldesa – Ciudad de Watsonville

Deborah Muniz: Asistente Ejecutiva – Ciudad de Watsonville Departamento de Desarrollo Comunitario

Ariana García: Puentes Comunitarios – Organizaciones de Asistencia Comunitaria

Personal de Harris:

Eric Vaughan: Jefe de Implementación del Proyecto

William Llewellyn: Gerente de Proyecto/Interprete de español

Wendy Boemecke: Planificadora de Proyecto Líder

Carl Walker: Gerente de Llanuras de Inundación/CRS

Purpose of Meeting: LHMP Process, Public Involvement, NFIP and CRS. Second portion identify hazards

ARTICULO	DISCUSION	ACCION POR
1.	William dio la bienvenida al público y condujo introducciones. 3 personas del público en general atendieron esta reunión	William
2.	Carl hablo de las encuestas que la ciudad público en el internet y las encuestas que fueron completadas en diferentes modos como ser en las bibliotecas públicas, parques y lugares de recreación, mercados y etc.	Carl informará al Comite con el número de encuestas colectadas para el próxima reunión
3.	Eric hablo de los peligros de preocupación y como el cambio climatico ha sido incorporado en cada uno de los peligros	Eric
4.	Eric repasó el análisis de peligros y la evaluación de riesgos de los mapas que incluían terremotos, fuego, sequia, y cambio climático. Carl repasó los mapas de inundaciones para análisis de riesgos y evaluación. También habló acerca de inundaciones de Diques y el aumento de nivel del mar. Watsonville no tiene Diques que sean de alto peligro que pueda afectar a la ciudad y el aumento del nivel del mar no es motivo de preocupación.	Carl

5.	Wendy repasó los impactos. Hablo acerca de que puede ser impactado y los Miembros del equipo de planificacion repasaron los impactos generales y crearon una lista de impactos, como instalaciones de materiales peligrosos.	Wendy
6.	Wendy repasó vulnerabilidades. Hablo de las áreas vulnerables mediante el uso de los mapas de amenazas, y explicó que los Proyectos de mitigación pueden usarse en las áreas más vulnerables para ayudar a mitigar el riesgo y proteger las vidas y las propiedades (La tarea asignada era para los miembros del equipo de planeamiento, para poder ver los mapas y determinar que áreas eran vulnerables y que tipo de proyecto de mitigación puede ser completado para evitar o reducir la amenaza)	Wendy
7.	Eric habló acerca de los Objetivos a largo plazo para la mitigación.	Eric
8.	Carl repasó artículos de acciones come ser impactos, vulnerabilidades, Estructuras (NFIP), daño repetitivo, acciones de mitigación.	Carl
9.	Jackie McCloud (Watsonville Gerente del Proyecto y el equipo de Harris agradeció a todos los presentes y esperando volverlos a ver en la siguiente reunión.	Jackie, Eric, Carl, Bill and Wendy
10.	Reunion Suspendida a las 5:00 PM	



Meeting for Planning Committee #3

January 16, 2020

First Name	Last Name	Agency	Title	Initials
Tom	Sims	WPD	Asst Chief	
Jane	McCloud	COM-PW	Sr. Urban Engineer	
Christopher	Gregorio	COM	Assistant Engineer	CG.
Rebecca	Garcia	Wat City Council	Council member	
Austin	Robery	GIS	GIS Coordinator	MR
Ariana	Garcia	Wat City Council Community Bridges	Sr. Analyst	ag
Harry	Dusk	COM	Analyst	HP
Jonah	Pild	Watsonville Watershed	Executive Director	JE
Deborah	Muniz	COM/CD	Executive Assistant	delm
Justin	Mosby	"	Principal Planner	SM
Rob Allen	Allen	City of Watsonville	Asst Com Dir / B.O.	R.M.A.

Impacts and Vulnerabilities Worksheet

January 16, 2020

[illegible]

Impactos y Vulnerabilidades Hoja de Calculo
January 16, 2020

[illegible]



MEETING AGENDA

Planning Committee Meeting #4

City of Watsonville – 2020 Local Risk & Hazard Mitigation Plan

Lead Agency: City of Watsonville - Public Works & Utilities Department

February 20, 2020

6:30 p.m. to 8:30 p.m.

275 Main Street, Civic Plaza-4-Community Room A (59)

Purpose of Meeting: The purpose of the meeting is to develop a mitigation strategy, determine mitigation actions, discuss NFIP participation and continued compliance. Prioritize mitigation actions, implementation of mitigation actions and administration of mitigation action. Integration of mitigation plan into other planning documents and action items.

i.	Welcome & Introductions	Bill Llewellyn	6:30 p.m.
	<ul style="list-style-type: none">• Welcome!• Please introduce yourself!• Review agenda• Approve meeting summary• Public comment		
ii.	Mitigation Strategy (Mitigation Actions)	Eric Vaughn	6:40p.m.
iii.	Mitigation Actions	Wendy Boemecke	6:50 p.m.
iv.	NFIP Participation and Continued Compliance	Carl Walker	7:00 p.m.
v.	Mitigation Action Prioritization, Implementation and Administered	Wendy Boemecke	7:15 p.m.
vi.	Integration into Other Planning Documents	Wendy Boemecke	7:30 p.m.
vii.	Action Items	Carl Walker	7:45 p.m.
viii.	Adjourn		7:55 p.m.



Ciudad de Watsonville

“Una Comunidad de Oportunidades”

Ciudad de Watsonville – 2020 Plan de Mitigación de Riesgos y Riesgos Locales

Agencia Principal: Ciudad de Watsonville – Departamento de Obras Públicas y Utilidades

AGENDA DE LA REUNION # 4

COMITE DE PLANEAMIENTO

Febrero 20, 2020

3:30 p.m. to 5:00 p.m.

275 Main Street, Civic Plaza-4-Community Sala A (59)

Propósito de la Reunión:

El propósito de esta reunión es para desarrollar una estrategia de mitigación. Determinar acciones de mitigación. Discutir la participación del Programa Nacional de Aseguranza (NFIP) y continuar el cumplimiento. Priorizar las acciones de mitigación, implementar las acciones de mitigación y la administración de las acciones de mitigación. Integración del plan de mitigación en documentos de planificación y elementos.

i.	Bienvenidos a la Reunión & Introducciones	Bill Llewellyn	6:30 p.m.
	<ul style="list-style-type: none">• ¡Bienvenidos!• ¡Por favor preséntese usted!• Revisión de la agenda• Aprobación del resumen de notas de la reunión• Comentarios Públicos		
ii.	Estrategia de Mitigación (Acciones de Mitigación)	Eric Vaughan	6:40 p.m.
iii.	Acciones de Mitigación	Wendy Boemecke	6:50 p.m.
iv.	Programa Nacional de Aseguranza y continuar el cumplimiento	Carl Walker	7:00 p.m.
v.	Priorizar las acciones de mitigación, implementar las acciones de mitigación y la administración de las acciones de mitigación	Wendy Boemecke	7:15 p.m.
vi.	Integración del plan de mitigación en documentos de planificación y elementos	Wendy Boemecke	7:30 p.m.
Viii.	Elementos de Accion	Carl Walker	7:45 p.m.
ix.	Reunion # 4 completada		7:55 p.m.

**Watsonville Public Involvement Meeting and Planning
Meeting (Number 4)
February 20, 2020**

MEETING MINUTES

Name of Meeting: Watsonville Public Involvement and Planning Meeting (#3)
Date of Meeting: February 20, 2020
Time: 6:30 PM to 8:30 PM
Location: Civic Plaza – Community Room A, located at 275 Main St, 4th Floor
Subject: Watsonville Public Involvement and Planning Meeting

Attendees:

NAME	COMPANY/AGENCY	TITLE	CITY STAFF	RESIDENT/ STAKEHOLDER
Rebecca Garcia	Watsonville City Council	Council Member	X	
Austin Robey	City of Watsonville (Innovation and Technology)	GIS Coordinator	X	
Harry Durbin	City of Watsonville (Public Works & Utilities)	Senior Engineer	X	
Judy Vasquez-Varela	Pajaro Sunny Mesa Community Services	Operations Manager		X
Justin Meek	City of Watsonville (Community Development)	Principal Planner	X	
Rob Allen	City of Watsonville (Community Development)	Chief Building Official	X	
Christopher Gregorio	City of Watsonville (Public Works & Utilities)	CRS Coordinator	X	
Jackie McCloud	City of Watsonville (Public Works & Utilities)	Floodplain Manager	X	
Tom Sims	City of Watsonville Police Department	Assistance Chief	X	
Amy Cebada	City of Watsonville (Public Works & Utilities)	Community & Environmental Outreach Coordinator	X	
Chris Miranda	City of Watsonville (Public Works & Utilities)		X	

Ivan Carmona	City of Watsonville (Community Development)	Planner	X	
Tom Avila	City of Watsonville (Fire Department)	Division Chief	X	
Jonathan Pilck	Watsonville Water Waste	Executive District	X	
Deborah Muniz	COW/CDD	Executive Assistant	X	
Ariana Garcia	Community Bridges	Analyst		X

Members of the Public:

Rebecca Garcia: Mayor – City of Watsonville

Deborah Muniz: Executive Assistant – City of Watsonville Community Development Department

Ariana Garcia: Community Bridges – Community assistance organization

Harris staff:

Eric Vaughan: Project Implementation Lead

William Llewellyn: Project Manager/Spanish Interpreter

Wendy Boemecke: Lead Project Planner

Carl Walker: Floodplain Manager/CRS


Purpose of Meeting: LHMP Process, Public Involvement, NFIP and CRS. Second portion identify hazards

ITEM	DISCUSSION	ACTION BY
1.	William welcomed everyone and conducted introductions. There were 3 people from the general public that attended the meeting	William
2.	Eric went over the Mitigation Actions Goals and Strategies with the planning team members. Planning team members discussed goals and were satisfied with the goals except for one minor change	Eric
3.	Wendy went over sample mitigation actions for Earthquake, Fire and Drought. Eric went over sample mitigation actions for High Wind and Climate Change. Carl discussed sample mitigation actions for flood. The planning committee held a round table discussion on potential mitigation actions that lasted about 45 minutes	Wendy Eric Carl
4.	Continued Compliance with NFIP Carl explained to the planning committee about different ways the city can continue to comply with NFIP and that it is not a full review of CRS but rather what the City will do to continue to comply with NFIP in order to stay in the program	Carl
5.	Wendy discussed the mitigation prioritization, implement and administration. How actions will be prioritized, how it will be implemented, how will be in charge, potential funding sources and how long will it take to complete an action.	Wendy

6.	Wendy discussed the integration into other planning documents. What from the LHMP can be used for other planning documents such as the maps, mitigation actions, and others. What planning documents they need to think about such as the general plan, capital improvement plans, flood plans and etc.	Wendy
7.	Carl discussed action items, mitigation actions will be complied for the next planning meeting, planning committee will work on the prioritization of mitigation actions at next meeting. Wendy also added that we will be discussing the monitoring, evaluating and updating the plan within the next 5 years.	Carl Wendy
8.	Carl discussed action items such as impacts, vulnerabilities, NFIP structures, repetitive damage, mitigation actions	Carl











From: Wendy Boemecke
Sent: Tuesday, May 5, 2020 7:33 PM
To: Julia Guy
Subject: FW: [External]Fwd: Reservation for the Civic Center Community Room

From: Jackie McCloud <jackie.mccloud@cityofwatsonville.org>
Sent: Thursday, March 19, 2020 10:53 AM
To: Eric Vaughan <eric.vaughan@weareharris.com>; Wendy Boemecke <Wendy.Boemecke@weareharris.com>; Carl Walker <Carl.Walker@weareharris.com>; Christopher Gregorio <christopher.gregorio@cityofwatsonville.org>
Subject: [External]Fwd: Reservation for the Civic Center Community Room

Looks like we may have to consider a Zoom format for our April meeting.
Hope everyone is staying healthy and safe. I'm still getting used to working from home.

----- Forwarded message -----

From: Desiree Moya <desiree.moya@cityofwatsonville.org>
Date: Thu, Mar 19, 2020 at 10:49 AM
Subject: Reservation for the Civic Center Community Room
To: Monica Florez <monica.florez@cityofwatsonville.org>, Angelica Jauregui <angelica.jauregui@cityofwatsonville.org>, Marisa Fernandez <marisa.fernandez@cityofwatsonville.org>, Jose Perez <jose.perez@cityofwatsonville.org>, Cristy Cassel-Shimabukuro <cristy.cassel@cityofwatsonville.org>, Jackie McCloud <jackie.mccloud@cityofwatsonville.org>, Tamara Vides <tamara.vides@cityofwatsonville.org>, Suzi Aratin <suzi.merriam@cityofwatsonville.org>
Cc: Adriana Flores <adriana.flores@cityofwatsonville.org>

Good Morning,
Due to the COVID-19 virus, all of our facility reservation will be cancelled through the end of May. If you can please notify all trainers you might have contracted for your trainings and let them know that due to our current efforts in helping control the spread of the COVID-19 virus we are cancelling all reservations until the end of May.

Thank you,

--



From: Wendy Boemecke
Sent: Tuesday, May 5, 2020 7:34 PM
To: Julia Guy
Subject: FW: [External]Re: March LHMP Presentation

From: Jackie McCloud <jackie.mccloud@cityofwatsonville.org>
Sent: Thursday, March 12, 2020 9:50 AM
To: Carl Walker <Carl.Walker@weareharris.com>
Cc: Christopher Gregorio <christopher.gregorio@cityofwatsonville.org>; Eric Vaughan <eric.vaughan@weareharris.com>; Julia Guy <julia.guy@weareharris.com>; Carolyn Yvellez <carolyn.yvellez@weareharris.com>; Wendy Boemecke <Wendy.Boemecke@weareharris.com>; Amy Cebada <amy.cebada@cityofwatsonville.org>; Irwin Ortiz <irwin.ortiz@cityofwatsonville.org>
Subject: Re: [External]Re: March LHMP Presentation

Hi Team-

I received official word from the Deputy City Manager that they are requiring us to cancel all public meetings regardless of size until April 3rd. I will maintain the April 23rd meeting until I hear anything further. But expect a cancellation for the March 19th meeting.

Thanks-
Jackie

On Thu, Mar 12, 2020 at 6:37 AM Carl Walker <Carl.Walker@weareharris.com> wrote:

Hi Jackie,

In my opinion, the City needs to stay consistent in its directives to suspend or postpone public meetings until after the state of emergency has passed. In addition, conducting a webinar might inadvertently exclude some members of the community that are not comfortable with the use of technology.

As noted earlier, a grant extension, if necessary, should be acceptable to Cal OES and FEMA due to recent events. However, it's important to follow the process for grant extensions, so I suggest reviewing your grant approval letter carefully. I believe it contains the date the Period of Performance ends, and language that states "time extension requests are to be submitted 90 days prior to the Period of Performance date" or similar language.

It's also important to follow the instructions given within the approval letter since Cal OES and FEMA will not accept an extension request if it's sent before the 90 days (or whatever timeframe stated in the

Subject: LHMP Steering Committee

Start: Tue 3/24/2020 1:00 PM

End: Tue 3/24/2020 3:30 PM

Show Time As: Tentative

Recurrence: (none)

Meeting Status: Not yet responded

Organizer: jackie.mccloud@cityofwatsonville.org

In order to continue our progress on the City's LHMP, the project's core team would like to share the goals and mitigation measures with the Steering committee. Many of you participate on the Planning committee as well so this may be informational.

Due to the coronavirus we are planning this meeting through Google Hang outs and it will be a conference call ONLY. The call in number should show up in the meeting invite.

Please RSVP to this invite so that we can make sure that we have the best representation on the Steering committee.

Thanks-

Jackie

.....

Please do not edit this section of the description.

This event has a video call.

Join: <https://meet.google.com/vyv-qiju-rss>

+1 814-422-5026 PIN: 522784089#

View more phone numbers: <https://tel.meet/vyv-qiju-rss?pin=5390383300323&hs=7>

View your event at

https://www.google.com/calendar/event?action=VIEW&eid=NTM3bXVqcXYycHE3YzV0NDk1aWw4b3JpcWlkd2VuZHkuYm9lbWVja2VAd2VhcmVoYXJyaXMuY29t&tok=MzYjamFja2llLm1jY2xvdWRAY2l0eW9md2F0c29udmlsbGUub3JnYTdmOTA0NzliZjQxZjExOGJhYTkwOWZkODFmYTZlY2RjMmY2YzUwNw&ctz=America%2FLos_Angeles&hl=en&es=1

.....

Watsonville LHMP Steering Committee Meeting
March 24, 2020

MEETING MINUTES

Name of Meeting: Watsonville LHMP Steering Committee Meeting
Date of Meeting: March 24, 2020
Time: 1:00 PM to 2:30 PM
Location: Conference Call
Subject: Mitigation Actions

Attendees:

NAME	COMPANY/AGENCY	TITLE	CITY STAFF	RESIDENT/STAKEHOLDER
Jackie McCloud	Watsonville City Council	Council Member	X	
Austin Robey	City of Watsonville (Innovation and Technology)	GIS Coordinator	X	
Justin Meek	City of Watsonville (Community Development)	Principal Planner	X	
Antonella Gentile	Santa Cruz County	Flood Control Resource Planner		X
Alex Yasbek	City of Watsonville	Senior Civil Engineer	X	
Cristy Cassel-Shimabuku	City of Watsonville	Project Manager	X	
Marcus Mendiola	Pajaro Valley Water Management Agency	Water Conservation and Outreach Specialist		X
Deborah Muniz	COW/CDD	Executive Assistant	X	
Eric Vaughan	Harris and Associates	Director, Risk and Resilience	X	
Wendy Boemecke	Harris and Associates	Senior Planner	X	

Purpose of Meeting: Mitigation Action

ITEM	DISCUSSION	ACTION BY
1.	Went over mitigation actions	Jackie, Eric, Wendy and Antoinette
2.	Discussed time frame, Dept., and Funding Source	Wendy and Eric

3.	Group discussion on reducing the number of mitigation actions	All
4.	Group discussion on prioritization process	All
5.	Jackie, Eric and Wendy to go over mitigation actions and re-send to steering committee	Jackie, Eric and Wendy
6.	Schedule another meeting for 2 to 3 weeks out	Jackie and Eric
10.	Meeting adjourned at 2:30 PM	Jackie

March 24 2020 - Steering Committee Meeting via Conference Call

First Name	Last Name	Agency	Presence Y/N
Jackie	McCloud	Watsonville	Yes
Alex	Yasbek	Watsonville	Yes
Justin	Meek	Watsonville	Yes
Antonella	Gentile	Santa Cruz County	Yes
Austin	Robey	Watsonville	Yes
Rob	Allen	Watsonville	No
Ivan	Carmona	Watsonville	
Christopher	Gregorio	Watsonville	No
Thomas	Sims	Watsonville	
Tom	Avila	Watsonville	No
Judy	Vazquez	Parjaro - Sunny Mesa	
Mark	Foxworthy	Monterey County	
Ruth	Gonzalez	Pajaro Joint USD	
Rosemary	Anderson	Santa Cruz County	
Christy	Cassel-Shimabukuro	Watsonville	Yes
Deborah	Muniz	Resident of Pajaro Village	Yes
Marcus	Mendiola	PVWMA	Yes
Eric	Vaughan	Harris and Associates	Yes
Wendy	Boemecke	Harris and Associates	Yes

From: Wendy Boemecke
Sent: Tuesday, May 5, 2020 7:33 PM
To: Julia Guy
Subject: FW: [External]Fwd: Current Draft LHMP Actions List
Attachments: Watsonville_LHMP_Actions_3-9.xlsx

From: Jackie McCloud <jackie.mccloud@cityofwatsonville.org>
Sent: Monday, March 16, 2020 10:55 AM
To: Justin Meek <justin.meek@cityofwatsonville.org>; Rob Allen <rob.allen@cityofwatsonville.org>
Cc: Austin Robey <austin.robey@cityofwatsonville.org>; Christopher Gregorio <christopher.gregorio@cityofwatsonville.org>; Thomas Sims <thomas.sims@cityofwatsonville.org>; Tom Avila <tom.avila@cityofwatsonville.org>; Cristy Cassel-Shimabukuro <cristy.cassel@cityofwatsonville.org>; Alex Yasbek <alex.yasbek@cityofwatsonville.org>; Ruth Gonzalez <ruth_gonzalez@pvusd.net>; Judy Vazquez <judyvazquez@pajarosunnymesa.com>; Jonathan Pilch <jonathan@watsonvillemetlandswatch.org>; Deborah Muniz <deborah.muniz@cityofwatsonville.org>; Antonella Gentile <antonella.gentile@santacruzcounty.us>; Marcus Mendiola <Mendiola@pvwater.org>; Eric Vaughan <eric.vaughan@weareharris.com>; Wendy Boemecke <Wendy.Boemecke@weareharris.com>; Carl Walker <Carl.Walker@weareharris.com>; Carolyn Yvellez <carolyn.yvellez@weareharris.com>
Subject: [External]Fwd: Current Draft LHMP Actions List

Good morning, Steering Committee!

If you could please review the following matrix to see if your priorities are captured in the mitigation matrix. Also if you have cost estimates please include them in Column G. This will be the focus of next week's committee call. So please have your edits done by Friday, March 23rd. I recognize many of us are working remotely or not at all due to the City shutdown. So let's do the best we can.

Thanks-
Jackie

--

Sr. Utilities Engineer
City of Watsonville
(831) 768-3172

**Watsonville Public Involvement Meeting and Planning
Meeting (Number 3)
June 24, 2020**

MEETING MINUTES

Name of Meeting: Watsonville Public Involvement and Planning Meeting (#5)
Date of Meeting: June 24, 2020
Time: 3:00 PM to 3:30 PM
Location: Telephone conference (Google video (live chat)
Subject: Watsonville Public Involvement and Planning Meeting

Attendees:

NAME	COMPANY/AGENCY	TITLE	CITY STAFF	RESIDENT/ STAKEHOLDER
Judy Vasquez-Varela	Pajaro Sunny Mesa Community Services	Operations Manager		X
Justin Meek	City of Watsonville (Community Development)	Principal Planner	X	
Rob Allen	City of Watsonville (Community Development)	Chief Building Official	X	
Christopher Gregorio	City of Watsonville (Public Works & Utilities)	CRS Coordinator	X	
Jackie McCloud	City of Watsonville (Public Works & Utilities)	Floodplain Manager	X	
Tom Sims	City of Watsonville Police Department	Assistance Chief	X	
Amy Cebada	City of Watsonville (Public Works & Utilities)	Community & Environmental Outreach Coordinator	X	
Chris Miranda	City of Watsonville (Public Works & Utilities)		X	
Deborah Muniz	COW/CDD	Executive Assistant	X	
Jonathan Pilck	Watsonville Water Waste	Executive District	X	
Ruth	Bugayong			
Antonella	Gentile	Santa Cruz County		
Cristy	Cassel-Shimabukuro			

Purpose of Meeting: LHMP Process, Public Involvement, NFIP and CRS. Second portion identify hazards

ITEM	DISCUSSION	ACTION BY
1.	How to keep public involved during plan maintenance process. Post LHMP on City's website with email capabilities. Public hearing when going to City Council on a yearly basis on process of LHMP for CRS credits.	
2.	Monitoring, evaluating and updating the LHMP. The planning committee agreed that Jackie McCloud would re-convene the planning committee in order to monitor, evaluate and update the plan.	
3.	Updating the plan during the 5 year cycle. Public works will apply for a grant 2 years prior to expiration date of plan and reconvene the planning team and invite members from the public	
4.	The planning committee came up with various existing authorities, policies, programs and resources and its ability to expand on and improve these existing policies and programs	
5.	How actions will be prioritized. The planning team look at what hazards were identified by the public, the feasibility of the project, public safety and cost to prioritize mitigation actions	
6.	The planning team discussed how information can from the mitigation plan can be integrated into other planning documents	

14 de octubre del 2019 a las 10 am a 12 pm

Participe en el Plan Local de Riesgo y Mitigación de la Ciudad de Watsonville

**¡Su opinión es
importante!**

Los invitamos a participar en la próxima reunión pública sobre el desarrollo de nuestro Plan Local de Riesgo y Mitigación para prepararnos contra desastres naturales.

Estaremos discutiendo los siguientes temas:

- ¿Qué es un Plan de Riesgo y Mitigación?
- ¿Cómo nos ayudara a preparar a nuestra ciudad?
- ¿Cómo le beneficiara a nuestra comunidad?
- ¿Cómo puede participar usted en este proceso?



Salón Comunitario de la Plaza Cívica - 275 Main Street. 4º Piso, Salón A.
Puede estacionarse en el piso de arriba del la Plaza Cívica (el estacionamiento es gratuito por las primeras 2 horas). Para más información comuníquese con Jackie McCloud al 768-3170.



cityofwatsonvillegov



cityofwatsonvillegov Los invitamos a participar en la próxima reunión pública sobre el desarrollo de nuestro Plan Local de Riesgo y Mitigación para prepararnos contra desastres naturales.

14 de octubre del 2019 a las 10 am a 12 pm

Estaremos discutiendo los siguientes temas: ♦ ¿Qué es un Plan de Riesgo y Mitigación? ♦ ¿Cómo nos ayudara a preparar a nuestra ciudad? ♦ ¿Cómo le beneficiara a nuestra comunidad? ♦ ¿Cómo puede participar usted en este proceso?

Salón Comunitario de la Plaza Cívica



Liked by [_thee_indian](#) and others

OCTOBER 9, 2019

Add a comment...

1^{ro} de octubre del 2019 1:30 pm - 2:30 pm

Participe en el Plan local de Riesgo y Mitigacion de la ciudad

¡Su punto de vista
es muy importante
para nosotros!



cityofwa



cityofwa
participa
pública s
Plan Loc

Estaremo
temas:

- ◆ ¿Qué Mitigaci
- ◆ ¿Cómo preparar
- ◆ ¿Cómo comunic
- ◆ ¿Cómo este pro

Ayuntam
del Con

Para má
Jackie M



Liked by azuuuc

SEPTEMBER 24, 2019

Add a comment

¡SOLO FALTAN 3 DÍAS!

**TERREMOTOS, INUNDACIONES,
INCENDIOS, AUMENTO DEL
NIVEL DEL MAR ...**

¿CÓMO DEBEMOS PREPARARNOS?

**TOME LA ENCUESTA.
DÍGANOS LO QUE PIENSA.**



cityofwat



cityofwat

us Earth
sea-level
prepare
finalizin
Plan to
against
other h
help us
City sho
commu
take a f
questio
our bio

mx Terre
incendi
¿Cómo
Ciudad
en Plan



Liked by watson

5 DAYS AGO

Add a comment

**TERREMOTOS, INUNDACIONES,
INCENDIOS, AUMENTO DEL
NIVEL DEL MAR ...**

¿CÓMO DEBEMOS PREPARARNOS?

***TOME LA ENCUESTA.
DÍGANOS LO QUE PIENSA.***



cityofw



cityofw

us Earth
sea-level
prepare
finalizin
Plan to
against
other h
help us
City sho
commu
take a f
questio
our bio
mx Terre
incendi
¿Cómo
Ciudad
su Plan
nara n



Liked by yolanda

JUNE 23

Add a comment

October 14th, 2019 10 am - 12 pm

Participate in the City's Local Risk & Hazard Plan

**Your opinion is
important!**



We invite you to attend the next meeting regarding the development of our Local Risk and Hazard Mitigation Plan to prepare for natural disasters.

Topics that we will discuss:

- What is a Local Risk and Hazard Mitigation Plan?
- How will it help prepare our city?
- How will it benefit our community?
- How can you participate in this process?



Civic Plaza - Community Room A, 275 Main Street, 4th Floor.
Park on top floor of Civic Plaza parking structure (parking is free for the first 2 hours). **For more information contact Jackie McCloud at 768-3170.**



cityofwatsonvillegov



cityofwatsonvillegov We invite you to attend the next meeting regarding the development of our Local Risk and Hazard Mitigation Plan to prepare for natural disasters.

October 14th, 2019 10 am - 12 pm

Topics that we will discuss:
a Local Risk and Hazard Mitigation Plan?

- ◆ How will it help prepare our city?
- ◆ How will it benefit our community?
- ◆ How can you participate in this process?

Civic Plaza - Community Room A, 275 Main Street, 4th Floor.
Park on top floor of Civic Plaza parking structure (parking is free for the first 2 hours).



Liked by azuuuca and others

OCTOBER 9, 2019

Add a comment...

October 1st, 2019 1:30 pm - 2:30 pm

Participate in the City's Local Risk & Hazard Plan

**Your opinion is
extremely
important to us!**



cityofwa



cityofwa
attend th
regardin
Local Ris

Topics w
Local Ris
◆ How v
◆ How v
◆ How c
process?

For more
McClou
jackie.m
or (831)

40w



cityofwa



Liked by azuuuc

SEPTEMBER 24, 2019

Add a comment,

IF "THE BIG ONE"
HIT TODAY, **HOW**
WOULD YOU &
OUR LOCAL
BUSINESS BE
AFFECTED?



cityofw
City of W



cityofw
ONE" H
& OUR
AFFECT

Join ou
meeting
pm to l
disaster
residen

Civic Pl
275 Ma
Visit cit
call (8
informa

#localh
#watso
#cityofw



Liked by oneills

JANUARY 16

Add a commen

Join our **Local Hazard Mitigation Plan meeting** today from 3:00 pm - 4:30 pm to learn about how certain natural disasters could affect our local residents and businesses.

Civic Plaza - Community Room A,
275 Main St.

Visit cityofwatsonville.org/lhmp or call (831) 768-3170 for more information.



cityofwa
City of Wa



cityofwa
ONE" HI
& OUR L
AFFECTE

Join our
meeting
pm to le
disasters
resident

Civic Pla
275 Mai
Visit city
call (83
informat

#localha
#watson
#cityinfo



Liked by oneillse

JANUARY 16

Add a comment

LET'S GET PREPARED IN CASE OF NATURAL DISASTERS!

Join our
**Local Risk & Hazard Mitigation
Planning Meetings**

**FREE
refreshments!**

Help us develop a plan
to prepare our community!

JANUARY 16TH	3:00 PM - 4:30 PM
FEBRUARY 20TH	6:30 PM - 8:00 PM*
MARCH 19TH	3:00 PM - 4:30 PM
APRIL 23RD	6:30 PM - 8:00 PM*

* Children activities
available at these
meetings.



**CIVIC PLAZA - COMMUNITY ROOM A, 275 MAIN STREET. FREE 2-HOUR
PARKING CIVIC PLAZA PARKING STRUCTURE. FOR MORE INFORMATION
VISIT CITYOFWATSONVILLE.ORG/LHMP OR CALL (831) 768-3170.**



cityofwatsonvillegov



Liked by homiluis and others

JANUARY 3

Add a comment...

¡PREPARÉMONOS EN CASO DE DESASTRES NATURALES!

Participe en las
**Reuniones Para Desarrollar el
Plan Local de Mitigación de
Riesgos y Peligros**

**¡Bocadillos
GRATIS!**

Ayúdenos a desarrollar un plan para
prepar a nuestra comunidad.

14 DE NOVIEMBRE	6:30 PM - 8:00 PM*
6 DE ENERO	3:00 PM - 4:30 PM
20 DE FEBRERO	6:30 PM - 8:00 PM*
19 DE MARZO	3:00 PM - 4:30 PM
23 DE ABRIL	6:30 PM - 8:00 PM*

* Actividades para niños
disponibles para estas
reuniones.



**SALÓN "A" DE LA PLAZA CÍVICA, 275 MAIN STREET. ESTACIONAMIENTO GRÁTIS
POR 2 HORAS EN EL ESTACIONAMIENTO DE LA PLAZA CÍVICA. PARA MÁS INFOR-
MACIÓN VISITE CITYOFWATSONVILLE.ORG/LHMP O LLAME AL (831) 768-3170.**



cityofwatsonvillegov



Liked by [_thee_indian](#) and others

NOVEMBER 8, 2019

Add a comment...

¡PREPARÉMONOS EN CASO DE DESASTRES NATURALES!

Participe en las
**Reuniones Para Desarrollar el
Plan Local de Mitigación de
Riesgos y Peligros**

**¡Bocadillos
GRATIS!**

Ayúdenos a desarrollar un plan para
prepar a nuestra comunidad.

14 DE NOVIEMBRE	6:30 PM - 8:00 PM*
6 DE ENERO	3:00 PM - 4:30 PM
20 DE FEBRERO	6:30 PM - 8:00 PM*
19 DE MARZO	3:00 PM - 4:30 PM
23 DE ABRIL	6:30 PM - 8:00 PM*

* Actividades para niños
disponibles para estas
reuniones.



**SALÓN "A" DE LA PLAZA CÍVICA, 275 MAIN STREET. ESTACIONAMIENTO GRATIS
POR 2 HORAS EN EL ESTACIONAMIENTO DE LA PLAZA CÍVICA. PARA MÁS INFOR-
MACIÓN VISITE CITYOFWATSONVILLE.ORG/LHMP O LLAME AL (831) 768-3170.**



cityofwatsonvillegov



Liked by [_thee_indian](#) and others

NOVEMBER 8, 2019

Add a comment...

ONLY 3 DAYS LEFT!

EARTHQUAKES, FLOODING, WILDFIRES, SEA LEVEL RISE...

HOW SHOULD WE PREPARE?

**TAKE THE SURVEY.
TELL US WHAT YOU THINK.**



cityofwa



cityofwa

us Earth

sea-level

prepare

finalizin

Plan to

against

other ha

help us

City sho

commu

take a f

questio

our bio.

mx Terre

incendio

¿Cómo

Ciudad

su Plan



Liked by watson

5 DAYS AGO

Add a comment

EARTHQUAKES, FLOODING, WILDFIRES, SEA LEVEL RISE...

HOW SHOULD WE PREPARE?

**TAKE THE SURVEY.
TELL US WHAT YOU THINK.**



cityofwa



cityofwa

us Earth
sea-level
prepare
finalizin
Plan to
against
other ha
help us
City sho
commu
take a f
questio
our bio.
mx Terre
incendi
¿Cómo
Ciudad
su Plan
more



Liked by yolanda

JUNE 23

Add a comment

¡PREPARÉMONOS EN CASO DE DESASTRES NATURALES!

Particpe en las
**Reuniones Para Desarrollar el
Plan Local de Mitigación de
Riesgos y Peligros**

**¡Bocadillos
GRATIS!**

¡Ayúdenos a desarrollar un plan para
prepar a nuestra comunidad!

16 DE ENERO	3:00 PM - 4:30 PM
20 DE FEBRERO	6:30 PM - 8:00 PM*
19 DE MARZO	3:00 PM - 4:30 PM
23 DE ABRIL	6:30 PM - 8:00 PM*

* Actividades para niños
disponibles para estas
reuniones.



SALÓN "A" DE LA PLAZA CÍVICA, 275 MAIN STREET. **ESTACIONAMIENTO GRATIS
POR 2 HORAS** EN EL ESTACIONAMIENTO DE LA PLAZA CÍVICA. PARA MÁS INFOR-
MACIÓN VISITE CITYOFWATSONVILLE.ORG/LHMP O LLAME AL (831) 768-3170.



cityofwatsonvillegov



Liked by [_thee_indian](#) and others

JANUARY 3

Add a comment...

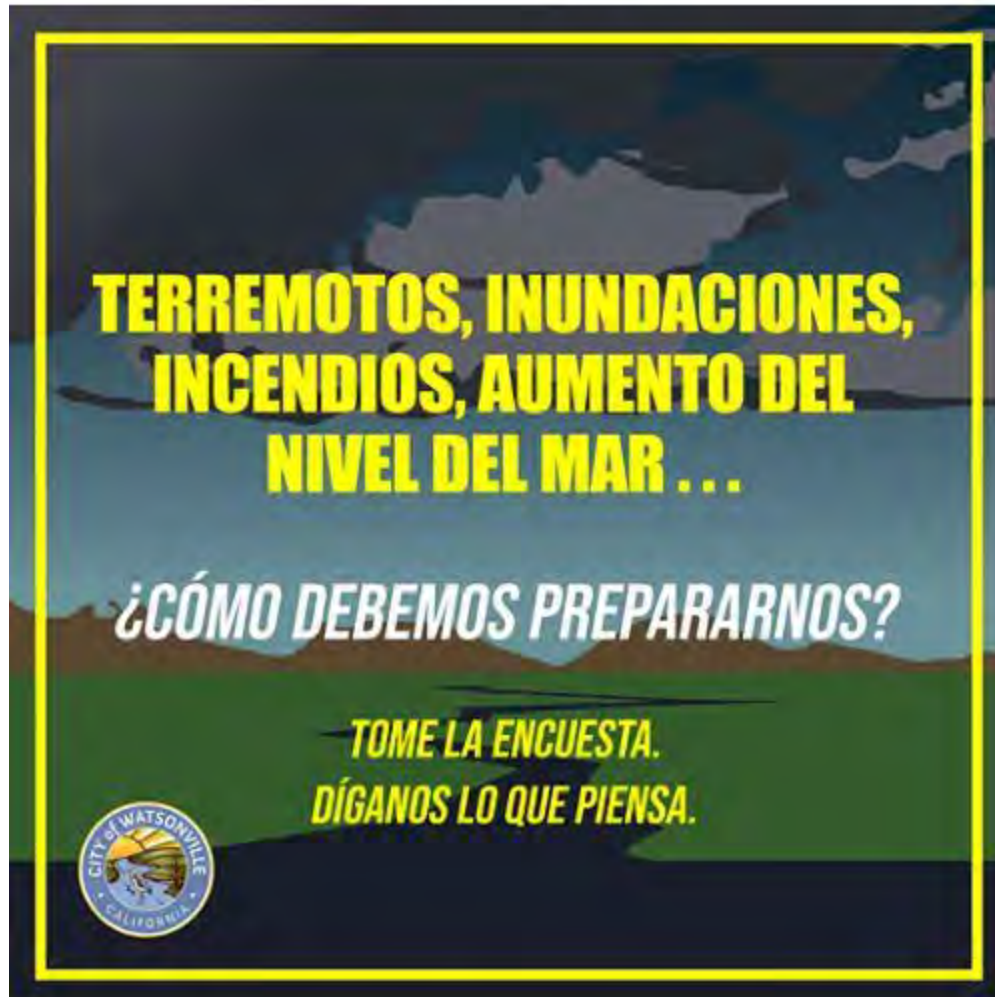
Watsonville CAAP



City of Watsonville - City Gov't

Published by Amy Cebada [?] · 22 June at 15:56 · 🌐

<https://es.surveymonkey.com/r/facebookspanishLHMP>



828

People reached

29

Engagements

Boost Post



6

 Like

 Comment

 Share





City of Watsonville - City Gov't

Published by Amy Cebada [?] · 22 June at 15:54 · 🌐

<https://www.surveymonkey.com/r/facebookenglishLHMP>

**EARTHQUAKES,
FLOODING, WILDFIRES,
SEA LEVEL RISE ...**

HOW SHOULD WE PREPARE?

***TAKE THE SURVEY.
TELL US WHAT YOU THINK.***



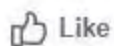
478

People reached

14

Engagements

Boost Post



Like



Comment



Share





City of Watsonville - City Gov't

Published by cityofwatsonvillegov [?] · 1 July at 09:40 · 🌐

[Español abajo] 🇺🇸 Earthquakes, flooding, wildfires, sea-level rise... How should we prepare? The City of Watsonville is finalizing its Local Hazard Mitigation Plan to prepare our community against these natural disasters and other hazards. We need your input to help us prioritize the actions that the City should take to help our community be more prepared. Please take a few minutes to complete our 6 question survey by clicking the link in our bio. Thank you for your feedback!

... See more

⚙️ See original · Rate this translation



661

People reached

16

Engagements

Boost Post



7

1 share



Like



Comment



Share



Comment as City of Watsonville - City Gov't



Appendix B. Chapter 3, Mitigation Strategy

This page intentionally left blank.

From: Jackie McCloud <jackie.mccloud@cityofwatsonville.org>

Sent: Wednesday, April 1, 2020 11:23 AM

To: Justin Meek <justin.meek@cityofwatsonville.org>; Rob Allen <rob.allen@cityofwatsonville.org>

Cc: Christopher Gregorio <christopher.gregorio@cityofwatsonville.org>; Austin Robey <austin.robey@cityofwatsonville.org>; Rex Boyes <rex.boyes@cityofwatsonville.org>; Benjamin Heistein <benjamin.heistein@cityofwatsonville.org>; Alex Yasbek <alex.yasbek@cityofwatsonville.org>; Tom Avila <tom.avila@cityofwatsonville.org>; Thomas Sims <thomas.sims@cityofwatsonville.org>; Antonella Gentile <antonella.gentile@santacruzcounty.us>; Marcus Mendiola <Mendiola@pvwater.org>; Eric Vaughan <eric.vaughan@weareharris.com>; Cristy Cassel-Shimabukuro <cristy.cassel@cityofwatsonville.org>; Wendy Boemecke <Wendy.Boemecke@weareharris.com>; Carl Walker <Carl.Walker@weareharris.com>

Subject: [External]Mitigation Actions DUE BY APRIL 15th

Good afternoon!

Thank you for your patience as Eric combined actions, and I worked on dividing up the spreadsheet.

Attached is an Excel spreadsheet with updated mitigation actions. AT THIS TIME DO NOT ADD ANY NEW ACTIONS! What we need is for each department to fill out the priority, timeline, and cost of the actions.

Please note, I've color coded the sheet. Here is the color coding key:

YELLOW=Building Department

BLUE=Public Works

GREEN=Planning AND Public Works

ORANGE=Planning ONLY

PURPLE=Parks (Ben you have one item for review on the sheet)

RED=IT (Rex there is one item I need your input on)

GREY=Police/Fire

Given the limitations of file sharing I will be sending a Google Drive invite to those with a gmail account. For those without (mainly our project team on the Harris side), I can share the final with you or updates weekly.

Please let us know if you have questions.

Thanks-

Jackie

--

Sr. Utilities Engineer
City of Watsonville
(831) 768-3172

Appendix C. Chapter 4, Plan Review, Evaluation, and Implementation

This page intentionally left blank.

Appendix C

Placeholder for screenshot of the LHMP posted on City's website for public comments

Appendix D. Chapter 5, Plan Adoption

This page intentionally left blank.

Appendix D

Placeholder for proof of plan adoption and approval

